

PERCY PECKMAN PLAN - 1930 - PLAN BK. 5, PAGE 824

THIS MAP IS FOR ASSESSMENT PURPOSES. IT IS NOT VALID FOR LEGAL DESCRIPTION OR CONVEYANCE.

THE HORIZONTAL DATUM IS THE MASSACHUSETTS STATE PLANE COORDINATE SYSTEM, NAD 83.

ORIGINAL MAPS PREPARED WALTER E. ROWLEY, TOWN ENGINEER. MODIFIED BY FULL CIRCLE TECHNOLOGIES IN 2013.

REVISED & REPRINTED BY



CAITechnologies

Precision Mapping. Geospatial Solutions.

11 Pleasant Street, Littleton, NH 03561
800.322.4540 - www.cai-tech.com

LEGEND


RECORD DIMENSION


SCALED DIMENSION


WATER

COMMON OWNERSHIP

WETLANDS







FEET

50 25 0 50 100

METERS

10 5 0 10 20 30

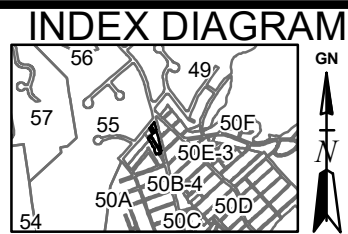
SCALE: 1" = 50'

REVISED TO: JANUARY 1, 2022

PROPERTY MAPS

WAREHAM

MASSACHUSETTS



MAP NO.

50E-1