

THIS MAP IS FOR ASSESSMENT PURPOSES. IT IS NOT VALID FOR LEGAL DESCRIPTION OR CONVEYANCE.

THE HORIZONTAL DATUM IS THE MASSACHUSETTS STATE PLANE COORDINATE SYSTEM, NAD 83.

ORIGINAL MAPS PREPARED WALTER E. ROWLEY, TOWN ENGINEER. MODIFIED BY FULL CIRCLE TECHNOLOGIES IN 2013.




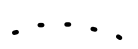
REVISED & REPRINTED BY
CAI Technologies
Precision Mapping. Geospatial Solutions.
11 Pleasant Street, Littleton, NH 03561
800.322.4540 - www.cai-tech.com


LEGEND

RECORD DIMENSION 100'

SCALED DIMENSION 100'S

WATER 

COMMON OWNERSHIP 

WETLANDS 

FEET

150 75 0 150 300

SCALE: 1" = 150'

METERS

30 15 0 30 60 90

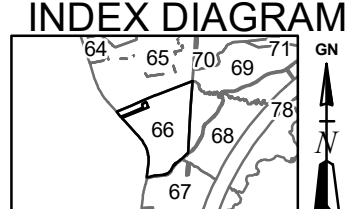
REVISED TO: JANUARY 1, 2022

PROPERTY MAPS

WAREHAM

MASSACHUSETTS

INDEX DIAGRAM



MAP NO.

66