



THIS MAP IS FOR ASSESSMENT PURPOSES. IT IS NOT VALID FOR LEGAL DESCRIPTION OR CONVEYANCE.

THE HORIZONTAL DATUM IS THE MASSACHUSETTS STATE PLANE COORDINATE SYSTEM, NAD 83.

ORIGINAL MAPS PREPARED WALTER E. ROWLEY, TOWN ENGINEER. MODIFIED BY FULL CIRCLE TECHNOLOGIES IN 2013.


REVISED & REPRINTED BY

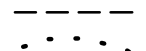
**CAI Technologies**  
Precision Mapping. Geospatial Solutions.  
11 Pleasant Street, Littleton, NH 03561  
800.322.4540 - www.cai-tech.com


LEGEND

RECORD DIMENSION ..... 100'

SCALED DIMENSION ..... 100'S

WATER ..... 

COMMON OWNERSHIP ..... 

WETLANDS ..... 

FEET 150 75 0 150 300

SCALE: 1" = 150'

METERS 30 15 0 30 60 90

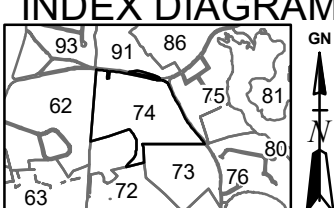
REVISED TO: JANUARY 1, 2022

PROPERTY MAPS

**WAREHAM**

MASSACHUSETTS

INDEX DIAGRAM



MAP NO.

**74**