
[Surveys > Results](#)

Options

## Wareham Bike Path

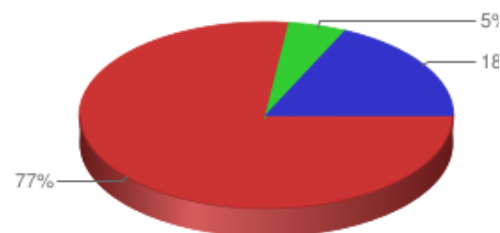
Show  
[Download Spreadsheet](#) | [Download PDF](#) | [CSV By Taker](#) | [Display by Taker](#) | [Manage Labels](#) | [Print](#)
**1. Who Are You?**

Answered: 915 Skipped: 8

Resident (701)

Non-Resident who works in Wareham (48)

Visitor to Wareham (166)

**2. Do you and your family regularly use the public roads in Wareham for**

Answered: 894 Skipped: 29

Walking (661)

Bicycling (592)

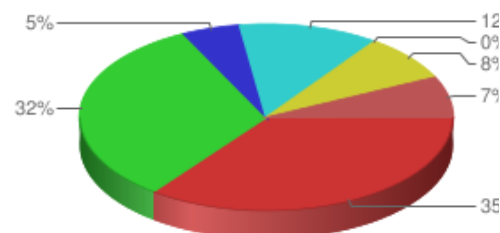
Roller Blading (100)

Jogging (220)

Horse Back Riding (8)

Pushing a Stroller (153)

Do not presently use public roads for non-vehicle use. (135)

**3. What are the ages of your family members who use or would use public roads for non-motorized recreation and or transportation purposes?**

Answered: 883 Skipped: 40

Ages 1 to 10 (263)

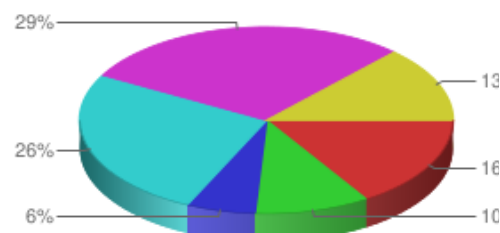
Ages 11 to 15 (171)

Ages 16 to 20 (107)

Ages 21 to 40 (432)

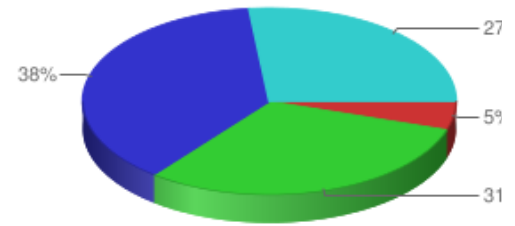
Ages 41 to 60 (472)

Ages over 60 (209)

**4. How safe do you feel using public roads for non-motorized recreation and/or transportation purposes?**

Answered: 905 Skipped: 18

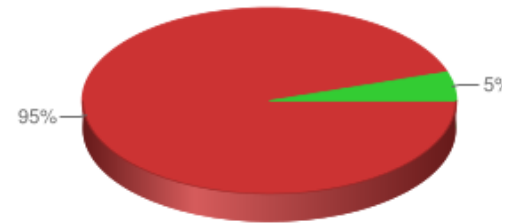
Very Safe (41)  
 Somewhat Safe (278)  
 Somewhat Unsafe (340)  
 Very Unsafe (246)



#### 5. Would you like to have bicycle/walking paths in Wareham?

Answered: 910 Skipped: 13

Yes (868)  
 No (42)



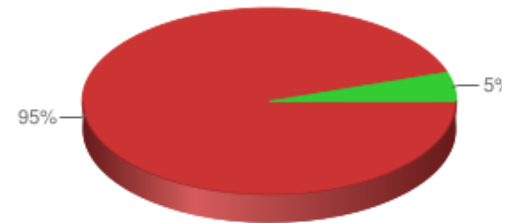
#### 6. If NO state concerns

Answered: 57 Skipped: 866

#### 7. Would you or members of your family use a bicycle/walking path running from the Marion Town line to Bourne town line, connecting to the Cape Cod Canal, if it were available?

Answered: 907 Skipped: 16

Yes (866)  
 No (41)



#### 8. If NO Explain

Answered: 39 Skipped: 884

- qcXCLstiP
- pvIVSxwXPn
- ZMnVPBcNPospbVMJ
- If you are serious about making Wareham an attaction, bting back the Commuter rail service from Middleboro.
- same as above
- UjclkhNSQWjVj
- more important things to do
- no money
- LsJzYIAgxFVmsy
- Remington
- Unsafe no matter how wide you make the road, traffic volume is to high
- ErbPAmVnfoQuqjmqnHQ
- to much cost involved in the prospect
- kwHtznzAvMIsXJ
- maybe
- it would ,in my opinion be unsafe
- 
- Location along railroad right of way is dangerous.
- maybe unsafe
- I don't really bike or walk.
- HaXvUNRMHqBn
- qPprSKSuau
- ZLiCKfaeHxbGyZq

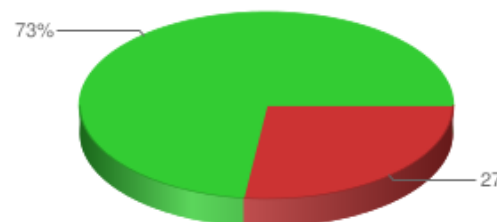
- use bike out of my drive would not load it in a car
- to far of a walk or bike ride
- LwPNcQEAKQyXvaxN
- rpJTIQwdWljnAK
- eIVvaRUmYFExCvSI
- FmsmmJbPAvuljl
- CrkGZyVKQpLmN
- I would like it to connect to Myles Standish.
- hXKKUAuaddxNBWRFw
- why
- dKjXefNehTx
- Not necessary
- twyJDjZepDmw
- safety
- i dont know because i think that it would be to long maybe wareham to onset that way we wnt have to spend a lot of money, and people would not walk that far.
- ZqJdlyXwWUvBSEQUKSd

**9. Would you like to be part of the Wareham Friends Group?**

Answered: 837 Skipped: 86

Yes (227)

No (610)

**10. If YES, leave contact information**

+ Answered: 209 Skipped: 714

SurveyMagik 5.0

Town of Wareham