WAREHAM
CRANBERRY HIGHWAY (ROUTES 6 & 28)

STATE	FED. AID PROJ. NO.	SHEET NO.	TOTAL SHEETS
MASS.	XXXX	58	81
PROJECT FILE NO. 117106			

25% RIGHT OF WAY PLANS
PARCEL SUMMARY SHEET 1 OF 10

PARCEL NO.	PLAN SHEET NO.	TITLEHOLDER	RECORDED		AREA							REMARKS
			DEED BOOK	PAGE NO.	TAKEN		EASEMENT		TOTAL TAKEN (±)	TOTAL REMAINING (±)	TOTAL PROPERTY AREA(±)	
					STATE(±)	TOWN(±)	TYPE	AREA(±)				
22–TE–1	1	TRT WAREHAM LLC	34912	237		–	TEMP	2,025 SF	–	4.01 AC±	4.01 AC	SLOPING AND GRADING
22–TE–3	1	MAP 15 LOT 1050, 1051, 1052					TEMP	2,340 SF				SLOPING AND GRADING, DRIVEWAY RECONSTRUCTION
22–1	1	KARL H. REED AND PAMELA REED	28738	120	268 SF	–			268 SF	3.34 AC	3.35 AC	
22–TE–2	1	MAP 129 LOT 1132					TEMP	860 SF				SLOPING AND GRADING, DRIVEWAY RECONSTRUCTION
22–2	1–2	SOFTOUCH REALTY OF WAREHAM, INC.	21958	273	915 SF	–			915 SF	30,221 SF	31,136 SF	
22–TE–4	1–2	MAP 129 LOT 1134					TEMP	3,330 SF				SLOPING AND GRADING, DRIVEWAY RECONSTRUCTION
22–3	1–2	GINA CORP	25475	006	1,045 SF	–			1,045 SF	1.13 AC	1.15 AC	
22–TE–5	1–2	MAP 15 LOT 1053					TEMP	715 SF				SLOPING AND GRADING, DRIVEWAY RECONSTRUCTION
22–4	2	TRT WAREHAM LLC	34912	237	1,905 SF	–			1,905 SF	28,105 SF	30,010 SF	
22–TE–6	2	MAP 15 LOT 1054C2					TEMP	1,270 SF				SLOPING AND GRADING, DRIVEWAY RECONSTRUCTION
22–5	2	TRT WAREHAM LLC	34912	237	1,275 SF	–			1,275 SF	28,735 SF	30,010 SF	
22–TE–7	2	MAP 15 LOT 1054C1					TEMP	1,950 SF				SLOPING AND GRADING, DRIVEWAY RECONSTRUCTION
22–6	2	JULIEN & MONA, LLC	32352	080	6,525 SF	–			6,525 SF	62,565 SF	69,090 SF	
22–TE–9	2	MAP 129 LOT 1137					TEMP	3,400 SF				SLOPING AND GRADING, DRIVEWAY RECONSTRUCTION
22–7	2	TRT WAREHAM LLC	34912	237	4,650 SF	–			4,650 SF	2.45 AC	2.56 AC	
22–TE–10	2	MAP 15 LOT C					TEMP	2,582 SF				SLOPING AND GRADING
22–8	2	GARY DARMAN & BRIAN S. TEDESCHI	4693	416	2,120 SF	–			2,120 SF	23,109 SF	25,229 SF	
22–TE–11	2	MAP 15 LOT 1054E					TEMP	1,250 SF				SLOPING AND GRADING, DRIVEWAY RECONSTRUCTION
22–9	2	HD DEVELOPMENT OF MARYLAND, INC.	29164	254	1,225 SF	–			1,225 SF	12.88 AC	12.91 AC	
22–TE–12	2	MAP 129 LOT 1138					TEMP	2,345 SF				SLOPING AND GRADING, DRIVEWAY RECONSTRUCTION
22–10	2–3	WAL–MART REAL ESTATE BUSINESS TRUST	24557	340	3,585 SF	–			5,985 SF	17.25 AC	17.39 AC	
22–16	3	MAP 12 LOT B			2,400 SF	–						
22–TE–13	2–3							4,185 SF				SLOPING AND GRADING
22–TE–18	3							685 SF				SLOPING AND GRADING
22–11	2–3	MOGAN'S MOBILE HOME PARK, INC.	2719	393	865 SF	–			865 SF	18.58 AC	18.60 AC	
22–TE–14	2–3	MAP 130 LOT 1001					TEMP	1,205 SF				SLOPING AND GRADING, DRIVEWAY RECONSTRUCTION
22–12	3	BOSTON–N WAREHAM, INC.	14907	220	1,230 SF	–	–	–	1,230 SF	39,870 SF	41,100 SF	
		MAP 130 LOT 2										
22–13	3	REALTY INCOME CORPORATION	22375	072	1,230 SF	–			1,230 SF	37,263 SF	38,493 SF	
22–TE–15	3	MAP 130 LOT 2					TEMP	1,015 SF				SLOPING AND GRADING, DRIVEWAY RECONSTRUCTION
22–14	3	TRT WAREHAM LLC	34912	237	1,780 SF	–			1,780 SF	36,593 SF	38,373 SF	
22–TE–16	3	MAP 12 LOT N8					TEMP	1,370 SF				SLOPING AND GRADING

WAREHAM
CRANBERRY HIGHWAY (ROUTES 6 & 28)

STATE	FED. AID PROJ. NO.	SHEET NO.	TOTAL SHEETS
MASS.	XXXX	59	81
PROJECT FILE NO. 117106			

25% RIGHT OF WAY PLANS
PARCEL SUMMARY SHEET 2 OF 10

PARCEL NO.	PLAN SHEET NO.	TITLEHOLDER	RECORDED		AREA							REMARKS
			DEED BOOK	PAGE NO.	TAKEN		EASEMENT		TOTAL TAKEN (±)	TOTAL REMAINING (±)	TOTAL PROPERTY AREA(±)	
					STATE(±)	TOWN(±)	TYPE	AREA(±)				
22–15	3	SWIFT POND REALTY TRUST	12649	082	7,820 SF	–			7,820 SF	1.49 AC	1.67 AC	
22–D–2	3	MAP 130 LOT 3					PERM	4,295 SF				
22–TE–17	3						TEMP	9,180 SF				SLOPING AND GRADING
22–E–1	3	ANDREW C., GEORGE & MICHAEL CARADIMOS	276	171		–	PERM	2,310 SF		1.11 AC	1.11 AC	
22–TE–19	3	MAP 12 LOT LC1	CERT# 55371	LCC# 16393D LOT 1			TEMP	1,200 SF				SLOPING AND GRADING, DRIVEWAY RECONSTRUCTION
22–17	3	MICHAEL C. & THOMAS CARADIMOS	33421	190	1,700 SF	–			1,820 SF	2.31 AC	2.35 AC	
22–19	3–4	MAP 130 LOT 1008			120 SF							
22–D–3	3						PERM	4,560 SF				
22–TE–20	3						TEMP	3,585 SF				SLOPING AND GRADING
22–TE–23	3						TEMP	255 SF				SLOPING AND GRADING
22–E–2	3	TRT WAREHAM LLC	554	104		–	PERM	966 SF		0.84 AC	0.84 AC	
22–TE–21	3	MAP 12 LOT 12/A1	CERT# 110904	LCC# 16393S LOT 31			TEMP	873 SF				SLOPING AND GRADING, DRIVEWAY RECONSTRUCTION
22–18	3	TOWN OF WAREHAM	8683	089	516 SF	–			516 SF	6684 SF	7200 SF	
22–TE–22	3	MAP 130 LOT 1018					TEMP	675 SF				SLOPING AND GRADING, DRIVEWAY RECONSTRUCTION
22–20	3–4	HOWLAND FAMILY LIMITED PARTNERSHIP	20515	211	655 SF	–			655 SF	39,095 SF	39,750 SF	
22–TE–24	3–4	MAP 130 LOT 1014					TEMP	845 SF				SLOPING AND GRADING, DRIVEWAY RECONSTRUCTION
22–E–3	3–4	TRT WAREHAM LLC	554	104		–	PERM	717 SF		4.61 AC	4.61 AC	
22–TE–25	3–4	MAP 12 LOT A1/1	CERT# 110904	LCC# 16393S LOT 30			TEMP	4270 SF				SLOPING AND GRADING, DRIVEWAY RECONSTRUCTION
22–21	4	MCDONALD'S CORPORATION	10165	038	1,205 SF	–			1,205 SF	53,464	54,669 SF	
22–TE–26	4	MAP 130 LOT 1009 & LOT 1013	3592	380			TEMP	1,576 SF				SLOPING AND GRADING, DRIVEWAY RECONSTRUCTION
22–E–4	4	THE LIQUOR LOCKER, INC.	460	162		–	PERM	305 SF		13,657 SF	13,657 SF	
22–TE–27	4	MAP 12 LOT LC4A	CERT# 92162	LCC# 16393N LOT 4A			TEMP	345 SF				SLOPING AND GRADING, DRIVEWAY RECONSTRUCTION
22–E–5	4	WENDY'S OLD FASHIONED HAMBURGERS OF NEW YORK, INC.	430	065		–	PERM	605 SF		32,523 SF	32,523 SF	
22–TE–28	4	MAP 12 LOT LC4B & LC13A	CERT# 86065	LCC# 16393N LOT 4B & 13A			TEMP	690 SF				SLOPING AND GRADING, DRIVEWAY RECONSTRUCTION
22–E–6	4	SILVER BEACH REALTY TRUST II	340	180		–	PERM	930 SF		35,330 SF	35,330 SF	
22–TE–29	4	MAP 12 LOT LC14, LC28 & LC19	CERT# 68180	LCC# 16393L LOT 18 & 19			TEMP	410 SF				SLOPING AND GRADING, DRIVEWAY RECONSTRUCTION
22–22	4	SILVER LAKE MOBILE HOME COURT, INC.	28591	037	390 SF	–			390 SF	31,814 SF	32,204 SF	
22–TE–30	4	MAP 130 LOT A					TEMP	518 SF				SLOPING AND GRADING, DRIVEWAY RECONSTRUCTION
22–23	4	CHANCEL CORP.	35816	213	665 SF	–			665 SF	1.28 AC	1.30 AC	
22–TE–31	4	MAP 130 LOT B					TEMP	847 SF				SLOPING AND GRADING, DRIVEWAY RECONSTRUCTION
22–E–7	4	WATER WIZZ OF CAPE COD, INC.	347	004		–	PERM	575 SF		6.68 AC	6.68 AC	
22–TE–32	4	MAP 12 LOT LC36	CERT# 69407	LCC# 16393P LOT 36			TEMP	1,008 SF				SLOPING AND GRADING, DRIVEWAY RECONSTRUCTION

WAREHAM
CRANBERRY HIGHWAY (ROUTES 6 & 28)

STATE	FED. AID PROJ. NO.	SHEET NO.	TOTAL SHEETS
MASS.	XXXX	60	81
PROJECT FILE NO. 117106			

25% RIGHT OF WAY PLANS
PARCEL SUMMARY SHEET 3 OF 10

PARCEL NO.	PLAN SHEET NO.	TITLEHOLDER	RECORDED		AREA							REMARKS
			DEED BOOK	PAGE NO.	TAKEN		EASEMENT		TOTAL TAKEN (±)	TOTAL REMAINING (±)	TOTAL PROPERTY AREA(±)	
					STATE(±)	TOWN(±)	TYPE	AREA(±)				
22–24	4	CRANBERRY HIGHWAY ESTATES	7070	080	1,555 SF	–			1,555 SF	3.06 AC	3.10 AC	
22–TE–33	4	MAP 130 LOT 1010					TEMP	1,195 SF				SLOPING AND GRADING, DRIVEWAY RECONSTRUCTION
22–E–8	4	KELLS REALTY, LLC	469	072		–	PERM	682 SF		1.22 AC	1.22 AC	
22–TE–34	4	MAP 12 LC 35	CERT# 93872	LCC# 16393V LOT 35			TEMP	1,180 SF				SLOPING AND GRADING, DRIVEWAY RECONSTRUCTION
22–E–9	4	HONG KONG REALTY TRUST	297	010		–	PERM	700 SF	–	1.57 AC	1.57 AC	
22–TE–35	4	MAP 12 LOT LC11	CERT# 59410	LCC# 16393J LOT 11			TEMP	800 SF				SLOPING AND GRADING, DRIVEWAY RECONSTRUCTION
22–25	4	HARRY M. BARRY	33898	349	635 SF	–			635 SF	1.39 AC	1.40 AC	
22–TE–36	4	MAP 130 LOT 1011					TEMP	827 SF				SLOPING AND GRADING, DRIVEWAY RECONSTRUCTION
22–E–10	4	FARES REALTY CORP	464	008		–	PERM	604 SF		26,100 SF	26,100 SF	
22–TE–37	4	MAP 12 LOT LC10A	CERT# 581966	LCC# 16393O LOT 22			TEMP	695 SF				SLOPING AND GRADING, DRIVEWAY RECONSTRUCTION
22–26	5	GARDEN HOMES ESTATES, LLC	32507	065	1,810 SF	–			1,810 SF	4.06 AC	4.10 AC	
22–TE–38	5	MAP 130 LOT 1012					TEMP	1,790 SF				SLOPING AND GRADING, DRIVEWAY RECONSTRUCTION
22–E–11	4–5	KENT V. PEARCE & JANELLE G. PEARCE	502	173		–	PERM	604 SF		25,805 SF	25,805 SF	
22–TE–39	4–5	MAP 12 LOT LC7	CERT# 497291	LCC# 16393H LOT 8			TEMP	695 SF				SLOPING AND GRADING, DRIVEWAY RECONSTRUCTION
22–E–12	5	3057 CRANBERRY HIGHWAY REALTY TRUST	456	188		–	PERM	416 SF		20,375 SF	20,375 SF	
22–TE–40	5	MAP 12 LOT LC8	CERT# 91388	LCC# 16393H LOT 7			TEMP	590 SF				SLOPING AND GRADING
22–E–13	5	KD REALTY TRUST	498	173		–	PERM	460 SF		19,800 SF	19,800 SF	
22–TE–41	5	MAP 12 LOT LC6	CERT# 99773	LCC# 16393H LOT 6			TEMP	540 SF				SLOPING AND GRADING, DRIVEWAY RECONSTRUCTION
22–E–14	5	3057 CRANBERRY HIGHWAY REALTY TRUST	456	188		–	PERM	1,550 SF		2.79 AC	2.79 AC	
22–TE–42	5	MAP 12 LOT LC3/B	CERT# 91388	LCC# 16393T LOT 32			TEMP	1,800 SF				SLOPING AND GRADING, DRIVEWAY RECONSTRUCTION
22–E–15	5	CRAN–WAY REALTY TRUST	213	170		–	PERM	150 SF		2.40 AC	2.40 AC	
22–TE–43	5	MAP 131 LOT D	CERT# 42770	LCC# 16393A LOT D			TEMP	1082 SF				SLOPING AND GRADING, DRIVEWAY RECONSTRUCTION
22–TE–44	5						TEMP	225 SF				SLOPING AND GRADING
22–TE–45	5	CRAN–WAY REALTY TRUST	213	170		–	TEMP	462 SF	–	3.69 AC	3.69 AC	SLOPING AND GRADING, DRIVEWAY RECONSTRUCTION
		MAP 131 LOT C	CERT# 42770	LCC# 16393A LOT C								
22–D–4	5	CRANBERRY COMMONS LTD. PARTNERSHIP	433	039			PERM	18,860 SF	5,970 SF	7.42 AC	7.56 AC	
22–27	5–6	MAP 12 LOT LC37, MAP 11 LOT 1000A & 1000B	CERT# 86639	LCC# 16393W LOT 37	5,970 SF	–						
22–D–5	5		13004	193			PERM	16,010 SF				
22–TE–46	5–6		11947	193			TEMP	7,815 SF				SLOPING AND GRADING, DRIVEWAY RECONSTRUCTION
22–E–17	5	PIMENTAL REALTY LLC	433	086	–	–	PERM	305 SF	–	38,077 SF	38,077 SF	
22–TE–47	5	MAP 131 LOT LC29	CERT# 86608	LCC# 16393R LOT 29			TEMP	610 SF				SLOPING AND GRADING, DRIVEWAY RECONSTRUCTION
22–TE–48	5		568	197			TEMP	1,070 SF				SLOPING AND GRADING, DRIVEWAY RECONSTRUCTION
			CERT# 13797	LCC# 16393I LOT 16								

WAREHAM
CRANBERRY HIGHWAY (ROUTES 6 & 28)

STATE	FED. AID PROJ. NO.	SHEET NO.	TOTAL SHEETS
MASS.	XXXX	61	81
PROJECT FILE NO. 117106			

25% RIGHT OF WAY PLANS
PARCEL SUMMARY SHEET 4 OF 10

PARCEL NO.	PLAN SHEET NO.	TITLEHOLDER	RECORDED		AREA							REMARKS
			DEED BOOK	PAGE NO.	TAKEN		EASEMENT		TOTAL TAKEN (±)	TOTAL REMAINING (±)	TOTAL PROPERTY AREA(±)	
					STATE(±)	TOWN(±)	TYPE	AREA(±)				
22–E–18	5–6	RICHARD O'MELIA & DIANA O'MELIA	384	143	–		PERM	490 SF	–	21,400 SF	21,400 SF	
22–TE–49	5–6	MAP 131 LOT LC15	CERT# 84967	LCC# 16393J LOT 15			TEMP	1,065 SF				SLOPING AND GRADING, DRIVEWAY RECONSTRUCTION
22–28	6	FBM CORPORATION	3467	029	3,355 SF	–			3,355 SF	2.12 AC	2.20 AC	
22–TE–50	6	MAP 131 LOT 1020					TEMP	3,435 SF				SLOPING AND GRADING, DRIVEWAY RECONSTRUCTION
22–30	6	SAND POND ROAD REALTY TRUST	22420	003	3,810 SF	–			7,895 SF	31,510 SF	39,405 SF	
22–I–T	6–7	MAP 131 LOT 1021				4,085 SF						
22–TE–51	6						TEMP	1,970 SF				SLOPING AND GRADING
22–TE–52	6–7						TEMP	540 SF				SLOPING AND GRADING
22–31	6–7	CTG PROPERTIES, LLC	22863	326	4,265 SF	–			4,265 SF	27,450 SF	31,715 SF	
22–TE–53	6–7	MAP 10 LOT 1000					TEMP	3,227 SF				SLOPING AND GRADING, DRIVEWAY RECONSTRUCTION
22–32	6–7	CHARLES PRACE, INC.	34157	003	2,090 SF	–			2,090 SF	23,097 SF	25,187 SF	
22–TE–55	6–7	MAP 10 LOT 1020 & 1001/A					TEMP	1,175 SF				SLOPING AND GRADING, DRIVEWAY RECONSTRUCTION
22–33	6–7	THE SALVATION ARMY OF MASSACHUSETTS, INC.	34110	335	370 SF	–			370 SF	1.69 AC	1.70 AC	
22–TE–54	6–7	MAP 131 LOT 1025, 1026 & 1030					TEMP	400 SF				SLOPING AND GRADING, DRIVEWAY RECONSTRUCTION
22–TE–56	6–7						TEMP	2,630 SF				SLOPING AND GRADING, DRIVEWAY RECONSTRUCTION
22–34	7	TRAVEL CHOICE, INC.	23821	019	2,557 SF	–			2,557 SF	47,079 SF	49,636 SF	
22–TE–57	7	MAP 131 LOT 1028 & 1029					TEMP	2,882 SF				SLOPING AND GRADING, DRIVEWAY RECONSTRUCTION
22–35	7	SOF–TOUCH REALTY OF WAREHAM, INC.	9494	170	990 SF	–			990 SF	10,519 SF	11,509 SF	
22–TE–58	7	MAP 10 LOT 1001B					TEMP	665 SF				SLOPING AND GRADING, DRIVEWAY RECONSTRUCTION
22–36	7	CRYSTAL CLEAN REALTY OF WAREHAM, INC.	8658	198	3,045 SF	–			3,045 SF	40,219 SF	43,264 SF	
22–W–1	7	MAP 10 LOT 1001					PERM	2,275 SF				
22–TE–59	7						TEMP	770 SF				SLOPING AND GRADING, DRIVEWAY RECONSTRUCTION
22–TE–62	7						TEMP	2,270 SF				SLOPING AND GRADING
22–37	7	CRANBERRY NOMINEE TRUST	19126	103	2 SF	–			2 SF	1.51 AC	1.51 AC	
22–TE–60	7	MAP 131 LOT PA & LC 26	492	071			TEMP	4 SF				SLOPING AND GRADING
22–E–19	7		CERT# 98471	LCC# 16393Q LOT 26			PERM	1,465 SF				
22–TE–61	7						TEMP	2,950 SF				SLOPING AND GRADING, DRIVEWAY RECONSTRUCTION
22–38	7	DAVID A. AND CHARLYN M. VERACKA	17778	126	465 SF	–			465 SF	12,035 SF	12,500 SF	
22–TE–63	7	MAP 10 LOT 1018					TEMP	545 SF				SLOPING AND GRADING, DRIVEWAY RECONSTRUCTION
22–39	7	DAVID A. AND CHARLYN M. VERACKA	27955	103	412 SF	–			412 SF	12,798 SF	13,210 SF	
22–TE–64	7	MAP 10 LOT 1019					TEMP	490 SF				SLOPING AND GRADING, DRIVEWAY RECONSTRUCTION
22–E–20	7	C. C. & C. OF WAREHAM LLC	485	136	–	–	PERM	710 SF	–	1.30 AC	1.30 AC	
22–TE–65	7	MAP 131 LOT LC27	CERT# 98619	LCC# 16393Q LOT 27			TEMP	1,753 SF				SLOPING AND GRADING, DRIVEWAY RECONSTRUCTION

WAREHAM
CRANBERRY HIGHWAY (ROUTES 6 & 28)

STATE	FED. AID PROJ. NO.	SHEET NO.	TOTAL SHEETS
MASS.	XXXX	62	81
PROJECT FILE NO. 117106			

25% RIGHT OF WAY PLANS
PARCEL SUMMARY SHEET 5 OF 10

PARCEL NO.	PLAN SHEET NO.	TITLEHOLDER	RECORDED		AREA							REMARKS
			DEED BOOK	PAGE NO.	TAKEN		EASEMENT		TOTAL TAKEN (±)	TOTAL REMAINING (±)	TOTAL PROPERTY AREA(±)	
					STATE(±)	TOWN(±)	TYPE	AREA(±)				
22–E–21	7–8	WAREHAM 3099 CRANBERRY HIGHWAY REAL ESTATE TRUST	541	095	–		PERM	1075 SF	–	1.10 AC	1.10 AC	
22–TE–66	7–8	MAP 10 LOT 1002	CERT# 108295	LCC# 16393C LOT 3			TEMP	935 SF				SLOPING AND GRADING, DRIVEWAY RECONSTRUCTION
22–E–22	7–8	WASQUE REALTY TRUST	354	154	–	–	PERM	412 SF			3.93 AC	
22–TE–67	7–8	MAP 131 LOT LC 28, PC & 1032	CERT# 70954	LCC# 16393Q LOT 28			TEMP	490 SF				SLOPING AND GRADING, DRIVEWAY RECONSTRUCTION
22–40	8			LCC# 39779A	1360 SF				1360 SF	3.90 AC		
22–TE–69	8		6014	335			TEMP	1340 SF				
22–D–1	8						PERM	600 SF				SLOPING AND GRADING, DRIVEWAY RECONSTRUCTION
22–E–23	7–8	FINE BROTHERS, LLC	393	139	–		PERM	2,760 SF	–	1.29 AC	1.29 AC	
22–TE–68	7–8	MAP 10 LOT 1003	CERT# 78739	LCC# 3999A			TEMP	45 SF				SLOPING AND GRADING, DRIVEWAY RECONSTRUCTION
22–41	8	GOULD WAREHAM, LLC	34378	138	1365 SF	–			1365 SF	1.39 AC	1.42 AC	
22–TE–70	8	MAP 10 LOT 1004					TEMP	1480 SF				SLOPING AND GRADING, DRIVEWAY RECONSTRUCTION
22–42	8	CRANBERRY RED TRUST	20829	286	1740 SF	–			1740 SF	8.59 AC	8.63 AC	
22–4–T	8	MAP 131 LOT Q1				925 SF						
22–TE–71	8						TEMP	530 SF				SLOPING AND GRADING, DRIVEWAY RECONSTRUCTION
22–TE–74	8						TEMP	1215 SF				SLOPING AND GRADING
22–3–T	8	MICHAEL ALAN HADLEY	12139	255	930 SF	–			930 SF	7346 SF	8,276 SF	
22–TE–73	8	MAP 13 LOT 1034					TEMP	1590 SF				SLOPING AND GRADING
22–43	8	DEXTER REALTY TRUST	10815	173	1065 SF	–			1065 SF	46,685 SF	47,750 SF	
22–TE–72	8	MAP 8 LOT 1013 & 1012					TEMP	2660 SF				SLOPING AND GRADING
22–44	8	LAURI A. WALL	19087	278	1965 SF	–			1965 SF	3110 SF	5,075 SF	
22–RTTE–1	8	MAP 8 LOT 1013B					TEMP	3290 SF				SLOPING AND GRADING
22–45	8	PAULINE G. CRANE	8361	234	2755 SF	–			2755 SF	16,985 SF	19,740 SF	
22–RTTE–2	8	MAP 8 LOT 1014					TEMP	3385 SF				SLOPING AND GRADING
22–46	8–9	CHRISTY'S REALTY LIMITED PARTNERSHIP	16106	016	4625 SF	–			4625 SF	29,086 SF	33,771 SF	
22–TE–77	8–9	MAP 8 LOT 1000					TEMP	1565 SF				SLOPING AND GRADING, DRIVEWAY RECONSTRUCTION
22–47	8–9	DENNIS R. AND LINDA A. DEXTER	28352	162	1340 SF	–			1340 SF	36,340 SF	37,680 SF	
22–TE–78	8–9	MAP 8 LOT 1015					TEMP	685 SF				SLOPING AND GRADING
22–48	8–9	E. KATERINI BROUFAS	4057	403	625 SF	–			625 SF	7505 SF	8,130 SF	
22–TE–79	8–9	MAP 8 LOT 1016B					TEMP	350 SF				SLOPING AND GRADING, DRIVEWAY RECONSTRUCTION
22–49	8–9	ROSEWOOD HOSPITALITY, INC.	17315	339	1770 SF	–			1770 SF	1.38 AC	1.42 AC	
22–TE–80	8–9	MAP 8 LOT 1017 & 1018, 1016B					TEMP	1050 SF				SLOPING AND GRADING, DRIVEWAY RECONSTRUCTION
22–50	8–9	3112 CRANBERRY HIGHWAY REALTY TRUST	6122	055	2150 SF	–			2150 SF	27,934 SF	30,084 SF	
22–TE–81	8–9	MAP 8 LOT 1001					TEMP	1300 SF				SLOPING AND GRADING

WAREHAM
CRANBERRY HIGHWAY (ROUTES 6 & 28)

STATE	FED. AID PROJ. NO.	SHEET NO.	TOTAL SHEETS
MASS.	XXXX	63	81
PROJECT FILE NO. 117106			

25% RIGHT OF WAY PLANS
PARCEL SUMMARY SHEET 6 OF 10

PARCEL NO.	PLAN SHEET NO.	TITLEHOLDER	RECORDED		AREA							REMARKS
			DEED BOOK	PAGE NO.	TAKEN		EASEMENT		TOTAL TAKEN (±)	TOTAL REMAINING (±)	TOTAL PROPERTY AREA(±)	
					STATE(±)	TOWN(±)	TYPE	AREA(±)				
22–51	9	JORDAN REALTY ASSOCIATES, INC.	23545	163	2080 SF	–			2080 SF	1.70 AC	1.75 AC	
22–TE–82	9	MAP 8 LOT 1018 & 1019A					TEMP	1745 SF				SLOPING AND GRADING, DRIVEWAY RECONSTRUCTION
22–52	9	LPY REALTY TRUST	13661	288	1390 SF	–			1390 SF	2.26 AC	2.29 AC	
22–TE–83	9	MAP 8 LOT 1004					TEMP	1530 SF				SLOPING AND GRADING, DRIVEWAY RECONSTRUCTION
22–53	9	LPX REALTY TRUST	32329	176	1025 SF	–			1025 SF	1.40 AC	1.42 AC	
22–TE–84	9	MAP 8 LOT 1006A					TEMP	1230 SF				SLOPING AND GRADING, DRIVEWAY RECONSTRUCTION
22–54	9	KOULOURAS FAMILY TRUST	15497	291	450 SF	–			450 SF	21,250 AC	21,700 SF	
22–TE–85	9	MAP 8 LOT 1020 & 1020A					TEMP	1550 SF				SLOPING AND GRADING, DRIVEWAY RECONSTRUCTION
22–55	9	ROBERTSON REAL ESTATE INVESTMENTS, LLC	34665	011	1170 SF	–			1170 SF	2.73 SF	2.76 AC	
22–TE–86	9	MAP 8 LOT 1022A, LCI & LC2	553	036			TEMP	1430 SF				SLOPING AND GRADING, DRIVEWAY RECONSTRUCTION
22–E–24	9–10		CERT# 110636	LCC# 36094A LOT 1 & 2			PERM	1590 SF				
22–TE–89	9–10						TEMP	6340 SF				SLOPING AND GRADING, DRIVEWAY RECONSTRUCTION
22–56	9	AKKAW FAMILY REALTY TRUST	31033	291	680 SF	–			680 SF	0.91 AC	0.93 AC	
22–TE–87	9	MAP 8 LOT 1007B					TEMP	865 SF				SLOPING AND GRADING
22–57	9–10	THE AKKAW FAMILY TRUST, LLC	31033	246	1110 SF	–			1110 SF	0.95 AC	0.98 AC	
22–TE–88	9–10	MAP 8 LOT 1009					TEMP	1325 SF				SLOPING AND GRADING
22–58	10	GARDEN HOMES ESTATES, LLC	32507	065	1000 SF	–			1000 SF	3.08 AC	3.10 AC	
22–TE–90	10	MAP 8 LOT 1009					TEMP	800 SF				SLOPING AND GRADING, DRIVEWAY RECONSTRUCTION
22–59	10	LAWRENCE W. HIGGINS II	22930	259	700 SF	–			700 SF	10,500 SF	11,200 SF	
22–TE–91	10	MAP 8 LOT 1024					TEMP	830 SF				SLOPING AND GRADING, DRIVEWAY RECONSTRUCTION
22–60	10	CLEMENT G. REI	6552	161	1515 SF	–			1515 SF	56,929 SF	58,444 SF	
22–TE–93	10	MAP 8 LOT 1025A, LOT 1025B					TEMP	1890 SF				SLOPING AND GRADING, DRIVEWAY RECONSTRUCTION
22–E–25	10	DIANE A. MAZZILLI–GREY	492	126		–	PERM	600 SF	–	25,250 SF	25,250 SF	
22–TE–92	10	MAP 8 LOT 1010	CERT# 98526	LCC# 26149A			TEMP	680 SF				SLOPING AND GRADING, DRIVEWAY RECONSTRUCTION
22–61	10	JOSEPH G. CECCHINELLI LIVING TRUST	36612	293	915 SF	–			915 SF	14,486 AC	17,401 SF	
22–TE–94	10	MAP 8 LOT 1011 & MAP 7 LOT 1007	36612	290			TEMP	1080 SF				SLOPING AND GRADING, DRIVEWAY RECONSTRUCTION
22–62	10	CHERYL LEE LINDSEY	9763	054	350 SF	–			350 SF	45,780 AC	46,130 SF	
22–TE–95	10	MAP 7/A1/14 & MAP 7 LOT 1007	14128	156			TEMP	450 SF				SLOPING AND GRADING
22–63	10	CHERYL LEE LINDSEY	9763	054	1420 SF	–			1420 SF	9,780 AC	11,200 SF	
22–TE–97	10	MAP 7 LOT A1/A					TEMP	1775 SF				SLOPING AND GRADING, DRIVEWAY RECONSTRUCTION
22–64	10–11	SUNRISE REALTY TRUST	12357	080	1950 SF	–			1950 SF	51,727 AC	53,677 SF	
22–TE–96	10–11	MAP 7/A1 LOT 15–19					TEMP	4100 SF				SLOPING AND GRADING, DRIVEWAY RECONSTRUCTION

WAREHAM
CRANBERRY HIGHWAY (ROUTES 6 & 28)

STATE	FED. AID PROJ. NO.	SHEET NO.	TOTAL SHEETS
MASS.	XXXX	64	81
PROJECT FILE NO. 117106			

25% RIGHT OF WAY PLANS
PARCEL SUMMARY SHEET 7 OF 10

PARCEL NO.	PLAN SHEET NO.	TITLEHOLDER	RECORDED		AREA							REMARKS
			DEED BOOK	PAGE NO.	TAKEN		EASEMENT		TOTAL TAKEN (±)	TOTAL REMAINING (±)	TOTAL PROPERTY AREA(±)	
					STATE(±)	TOWN(±)	TYPE	AREA(±)				
22–65	10–11	KARAN V. & ARUNA R. JOHAR	33043	002	580 SF	–			580 SF	13,169 SF	13,749 SF	
22–TE–98	10–11	MAP 7A1 LOT 7 & 8					TEMP	745 SF				SLOPING AND GRADING, DRIVEWAY RECONSTRUCTION
22–66	11	CRANBERRY HIGHWAY REALTY TRUST	11573	231	895 SF	–			895 SF	32,205 SF	33,100 SF	
22–TE–99	11	MAP 8 LOT 1, 2 ,3 & 4					TEMP	1100 SF				SLOPING AND GRADING, DRIVEWAY RECONSTRUCTION
22–67	11	ANCHOR STORAGE NOMINEE TRUST	33466	148	320 SF	–			320 SF	5998 SF	6,318 SF	
22–TE–100	11	MAP 7AI LOT 6					TEMP	380 SF				SLOPING AND GRADING, DRIVEWAY RECONSTRUCTION
22–68	11	ROY AND PHYLLIS GOUGE	14735	146	635 SF	–			635 SF	10,222 SF	10,857 SF	
22–TE–101	11	MAP 7AI LOT 4 & 5					TEMP	765 SF				SLOPING AND GRADING, DRIVEWAY RECONSTRUCTION
22–69	11	J. B. ROY GOUGE	11982	119	600 SF	–			600 SF	15,079 SF	15,679 SF	
22–TE–102	11	MAP 8 LOT B					TEMP	550 SF				SLOPING AND GRADING, DRIVEWAY RECONSTRUCTION
22–70	11	DIANE & CALVIN CAMES	33475	094	1560 SF	–			1560 SF	24,288 SF	25,848 SF	
22–TE–103	11	MAP 7A1 LOT 1					TEMP	1860 SF				SLOPING AND GRADING, DRIVEWAY RECONSTRUCTION
22–71	11	J. B. ROY GOUGE AND PHYLLIS T. GOUGE	11982	121	850 SF	–			850 SF	19,279 SF	20,129 SF	
22–TE–104	11	MAP 8 LOT A					TEMP	1215 SF				SLOPING AND GRADING, DRIVEWAY RECONSTRUCTION
22–72	11	AERRO PHOTO, INC.	11402	586	705 SF	–			705 SF	31,109 SF	31,814 SF	
22–TE–105	11	MAP 8 LOT 1026					TEMP	880 SF				SLOPING AND GRADING, DRIVEWAY RECONSTRUCTION
22–73	11	CLIVE V. OLSON	28386	002	405 SF	–			405 SF	24,463 SF	24,868 SF	
22–TE–106	11	MAP 8 LOT 1027					TEMP	570 SF				SLOPING AND GRADING, DRIVEWAY RECONSTRUCTION
22–74	11	FIRST MAZZOLA WEDGEWOOD TRUST OF WAREHAM 1992	11512	344	520 SF	–			520 SF	6,195 SF	6,715 SF	
22–TE–108	11	MAP 6 LOT W18					TEMP	620 SF				SLOPING AND GRADING, DRIVEWAY RECONSTRUCTION
22–75	11–12	CVO NOMINEE TRUST	14858	151	2100 SF	–			2100 SF	21,900 SF	24,000 SF	
22–TE–107	11–12	MAP 6 LOT 1024					TEMP	2550 SF				SLOPING AND GRADING, DRIVEWAY RECONSTRUCTION
22–76	11	OWNER UNKNOWN (PRIVATE WAY)	–	–	140 SF	–			140 SF	N/A	N/A	
22–TE–109	11	WEDGEWOOD WAY					TEMP	315 SF				SLOPING AND GRADING, DRIVEWAY RECONSTRUCTION
22–77	11–12	EXCALIBUR REALTY TRUST	13050	010	975 SF	–			975 SF	23,091 SF	24,066 SF	
22–TE–110	11–12	MAP 6 LOTS W19 THRU W15					TEMP	1150 SF				SLOPING AND GRADING, DRIVEWAY RECONSTRUCTION
22–78	12	OWNER UNKNOWN (PRIVATE WAY)	–	–	165 SF	–			165 SF	N/A	N/A	
22–TE–111	12	WEDGEWOOD PLACE					TEMP	565 SF				SLOPING AND GRADING, DRIVEWAY RECONSTRUCTION
22–79	12	SILVASHOE, LLC	18600	271	1720 SF	–			1720 SF	54,372 SF	56,092 SF	
22–TE–112	12	MAP 6 LOTS W1, 140, 139, 138, 137, 136, 135	402	136			TEMP	3115 SF				SLOPING AND GRADING, DRIVEWAY RECONSTRUCTION
22–E–26	12		CERT# 80536	LCC# 28849A			PERM	1290 SF				
22–TE–115	12						TEMP	1035 SF				SLOPING AND GRADING, DRIVEWAY RECONSTRUCTION

WAREHAM
CRANBERRY HIGHWAY (ROUTES 6 & 28)

STATE	FED. AID PROJ. NO.	SHEET NO.	TOTAL SHEETS
MASS.	XXXX	65	81
PROJECT FILE NO. 117106			

25% RIGHT OF WAY PLANS
PARCEL SUMMARY SHEET 8 OF 10

PARCEL NO.	PLAN SHEET NO.	TITLEHOLDER	RECORDED		AREA							REMARKS
			DEED BOOK	PAGE NO.	TAKEN		EASEMENT		TOTAL TAKEN (±)	TOTAL REMAINING (±)	TOTAL PROPERTY AREA(±)	
					STATE(±)	TOWN(±)	TYPE	AREA(±)				
22–80	12	OWNER UNKNOWN (PRIVATE WAY)	–	–	280 SF	–			280 SF	N/A	N/A	
22–TE–113	12	RAILROAD AVE.					TEMP	335 SF				SLOPING AND GRADING, DRIVEWAY RECONSTRUCTION
22–81	12	THE CROWLEY TWO 2007 REALTY TRUST	35087	009	695 SF	–			695 SF	5,245 SF	5,940 SF	
22–TE–114	12	MAP 6 LOT 1049 & LOT 1022	35482	121			TEMP	1610 SF				SLOPING AND GRADING, DRIVEWAY RECONSTRUCTION
22–82	12	THOMAS J. AND SHARREN MARQUIS	28363	001	425 SF	–			425 SF	0.36 AC	0.37 AC	
22–TE–116	12						TEMP	715 SF				SLOPING AND GRADING, DRIVEWAY RECONSTRUCTION
22–E–27	12	GOODLAND REALTY TRUST	377	045			PERM	2,800 SF		35,031 SF	35,031 SF	
22–TE–117	12	MAP 6 LOT 1015	CERT# 75445	LCC 7762B LOT 1			TEMP	2,255 SF				SLOPING AND GRADING, DRIVEWAY RECONSTRUCTION
22–E–28	12	EDSEL NORTH LIMITED PARTNERSHIP	504	152			PERM	112 SF		1.42 AC	1.42 AC	
22–E–29	12	MAP 6 LOT 1014	CERT# 100952	LCC 7762C LOT 2			PERM	115 SF				
22–TE–118	12						TEMP	2,880 SF				SLOPING AND GRADING, DRIVEWAY RECONSTRUCTION
22–83	12	SOUTHER RESORT PROPERTIES, INC	14946	189	655 SF	–			655 SF	5,661 SF	6,316 SF	
22–TE–119	12	MAP 6 LOT 134					TEMP	340 SF				SLOPING AND GRADING
22–84	12–13	NANCY SUSAN ANGUS	4248	675	1,645 SF	–			1,645 SF	12,155 SF	13,800 SF	
22–TE–120	12–13	MAP 6 LOT 132, 133					TEMP	765 SF				SLOPING AND GRADING, DRIVEWAY RECONSTRUCTION
22–85	12–13	TOMAR REALTY, INC.	14273	338	840 SF	–			840 SF	0.99 AC	1.01 AC	
22–TE–121	12–13	MAP 6 LOT 1013					TEMP	1,860 SF				SLOPING AND GRADING, DRIVEWAY RECONSTRUCTION
22–86	12–13	NANCY C. ANGUS	3768	685	6,940 SF	–			6,940 SF	39,079 SF	46,019 SF	
22–TE–122	12–13	MAP 6 LOTS 128, 1296, 127, 130, 131					TEMP	4,060 SF				SLOPING AND GRADING, DRIVEWAY RECONSTRUCTION
22–87	13	J & T ZECCO REALTY, INC.	14788	087	1,595 SF	–			1,595 SF	29,905 SF	31,500 SF	
22–TE–123	13	MAP 6 LOTS 1008, 1009, 1010					TEMP	1,735 SF				SLOPING AND GRADING, DRIVEWAY RECONSTRUCTION
22–TE–124	13						TEMP	400 SF				SLOPING AND GRADING
22–88	13	JEFFERSON SHORES ASSOCIATION, INC.	2198	193	880 SF	–			880 SF	220 SF	1,100 SF	
22–TE–125	13	MAP 6 LOT 129A					TEMP	140 SF				SLOPING AND GRADING
22–89	13	DONALD H. & NANCY C. ANGUS	3212	169	1,890 SF	–			1,890 SF	14,261 SF	16,151 SF	
22–TE–126	13	MAP 6 LOT 17					TEMP	960 SF				SLOPING AND GRADING
22–90	13	J & T ZECCO REALTY, INC.	14788	087	475 SF	–			475 SF	33,175 SF	33,650 SF	
22–TE–127	13	MAP 6 LOT 1007					TEMP	450 SF				SLOPING AND GRADING
22–TE–128	13						TEMP	395 SF				SLOPING AND GRADING
22–91	13	SHENANDOAH REALTY TRUST	5883	173	1,330 SF	–			1,330 SF	15,300 SF	16,630 SF	
22–TE–129	13	MAP 6 LOTS 15 & 16					TEMP	465 SF				SLOPING AND GRADING, DRIVEWAY RECONSTRUCTION

WAREHAM
CRANBERRY HIGHWAY (ROUTES 6 & 28)

STATE	FED. AID PROJ. NO.	SHEET NO.	TOTAL SHEETS
MASS.	XXXX	66	81
PROJECT FILE NO. 117106			

25% RIGHT OF WAY PLANS
PARCEL SUMMARY SHEET 9 OF 10

PARCEL NO.	PLAN SHEET NO.	TITLEHOLDER	RECORDED		AREA							REMARKS
			DEED BOOK	PAGE NO.	TAKEN		EASEMENT		TOTAL TAKEN (±)	TOTAL REMAINING (±)	TOTAL PROPERTY AREA(±)	
					STATE(±)	TOWN(±)	TYPE	AREA(±)				
22–92	13	OWNER UNKNOWN (PRIVATE WAY)	–	–	120 SF	–			120 SF	N/A	N/A	
22–TE–130	13	LONGFELLOW STREET					TEMP	250 SF				SLOPING AND GRADING, DRIVEWAY RECONSTRUCTION
22–93	13	WILLIAM F. & JUDITH GROPMAN	37098	113	885 SF	–			885 SF	10,162 SF	11,047 SF	
22–TE–131	13	MAP 6 LOT B					TEMP	425 SF				SLOPING AND GRADING
22–94	13	LOBAR, INC.	16023	152	1,970 SF	–			1,970 SF	30,010 SF	31,980 SF	
22–TE–132	13	MAP 6 LOTS 11, 12, 13, 14					TEMP	1,630 SF				SLOPING AND GRADING, DRIVEWAY RECONSTRUCTION
22–95	13	LOBAR, INC.	17750	235	820 SF	–			820 SF	0.21 AC	0.23 AC	
22–TE–133	13	MAP 6 LOTS A					TEMP	190 SF				SLOPING AND GRADING
22–96	13	OWNER UNKNOWN (PRIVATE WAY)	–	–	175 SF	–			175 SF	N/A	N/A	
22–TE–134	13	LOWELL STREET					TEMP	75 SF				SLOPING AND GRADING, DRIVEWAY RECONSTRUCTION
22–97	13	J & T ZECCO REALTY, INC.	26491	098	635 SF	–			635 SF	43,011 SF	43,646 SF	
22–TE–135	13	MAP 6 LOTS BV27 & BV31					TEMP	1,215 SF				SLOPING AND GRADING, DRIVEWAY RECONSTRUCTION
22–98	13–14	CONTINENTAL MARINE CORP.	7391	116	315 SF	–			315 SF	39,345 SF	39,660 SF	
22–D–6	14	MAP 6 LOTS 6, 7, 8, 9, & 10					PERM	1,265 SF				
22–TE–136	13–14						TEMP	4,185 SF				SLOPING AND GRADING, DRIVEWAY RECONSTRUCTION
22–TE–137	13–14	OWNER UNKNOWN (PRIVATE WAY)	–	–		–	TEMP	240 SF		N/A	N/A	SLOPING AND GRADING, DRIVEWAY RECONSTRUCTION
		WHITTIER STREET										
22–TE–138	13–14	OCEAN VIEW CONDOMINIUM TRUST	6522	150			TEMP	865 SF		21,307 SF	21,307 SF	SLOPING AND GRADING, DRIVEWAY RECONSTRUCTION
		MAP 6 LOT BV23										
22–TE–139	13–14	3239 CRANBERRY HIGHWAY REALTY TRUST	27174	141			TEMP	870 SF		11,878 SF	11,878 SF	SLOPING AND GRADING, DRIVEWAY RECONSTRUCTION
		MAP 6 LOT BV19										
22–TE–141	14	OWNER UNKNOWN (PRIVATE WAY)	–	–		–	TEMP	240 SF		N/A	N/A	SLOPING AND GRADING, DRIVEWAY RECONSTRUCTION
		BRYANT ST.										
22–D–7	14	SHIPS LANDING REALTY TRUST	357	013	–	–	PERM	1,060 SF		13,020 SF	13,020 SF	SLOPING AND GRADING, DRIVEWAY RECONSTRUCTION
22–TE–140	14	MAP 6 LOT 1005	CERT# 71413	LCC 15340A			TEMP	1,725 SF				SLOPING AND GRADING, DRIVEWAY RECONSTRUCTION
22–TE–142	14	JARMON NOMINEE TRUST	26572	328		–	TEMP	770 SF		9,000 SF	9,000 SF	SLOPING AND GRADING, DRIVEWAY RECONSTRUCTION
		MAP 6 LOT BV18										
22–TE–143	14	JARMON NOMINEE TRUST	26572	330		–	TEMP	965 SF		10,990 SF	10,990 SF	SLOPING AND GRADING, DRIVEWAY RECONSTRUCTION
		MAP 6 LOT BV11										
22–TE–144	14	JAMES BYRON, FLORENCE BYRON, SUZANNE BYRON & CHRISTOPHER BYRON	273	196	–	–	TEMP	4,070 SF		16,328 SF	16,328 SF	SLOPING AND GRADING, DRIVEWAY RECONSTRUCTION
		MAP 6 LOT 1003 & 1004	CERT# 54796	LCC 13587A LOTS A & B								

WAREHAM
CRANBERRY HIGHWAY (ROUTES 6 & 28)

STATE	FED. AID PROJ. NO.	SHEET NO.	TOTAL SHEETS
MASS.	XXXX	67	81
PROJECT FILE NO. 117106			

25% RIGHT OF WAY PLANS
PARCEL SUMMARY SHEET 10 OF 10

PARCEL NO.	PLAN SHEET NO.	TITLEHOLDER	RECORDED		AREA							REMARKS
			DEED BOOK	PAGE NO.	TAKEN		EASEMENT		TOTAL TAKEN (±)	TOTAL REMAINING (±)	TOTAL PROPERTY AREA(±)	
					STATE(±)	TOWN(±)	TYPE	AREA(±)				
22–TE–145	14	OWNER UNKNOWN (PRIVATE WAY)	–	–		–	TEMP	240 SF		N/A	N/A	SLOPING AND GRADING, DRIVEWAY RECONSTRUCTION
		WATER STREET										
22–TE–146	14	FLORENCE BYRON & JOANNE BYRON	4700	093		–	TEMP	675 SF		16,500 SF	16,500 SF	SLOPING AND GRADING, DRIVEWAY RECONSTRUCTION
		MAP 6 LOT 1006B										
22–TE–147	14	FLORENCE BYRON & JOANNE BYRON	4010	238		–	TEMP	3,000 SF		1.95 AC	1.95 AC	SLOPING AND GRADING, DRIVEWAY RECONSTRUCTION
		MAP 6 LOT 1006A										
22–TE–148	14	TOWN OF WAREHAM (PUMP STATION)	8683	089		–	TEMP	655 SF		4,302 SF	4,302 SF	SLOPING AND GRADING, DRIVEWAY RECONSTRUCTION
		MAP 6 LOT 1001										
22–TE–149	14	JAMES N. & ROSEMARY J. MCDEVITT LIVING TRUST	33848	061		–	TEMP	290 SF		4,650 SF	4,650 SF	SLOPING AND GRADING
22–TE–150	14	MAP 6 LOT 1000					TEMP	1,525 SF				SLOPING AND GRADING, DRIVEWAY RECONSTRUCTION
22–2–T	6–7	ONSET FIRE DISTRICT	1490	556	–	14,780 SF			14,780 SF	85.62 AC	85.96 AC	SLOPING AND GRADING
22–TE–151	6–7	MAP 131 LOT 1022, 1023, 1017	2368	326			TEMP	6,240 SF				
			2265	483								
22–TE–8	2	MOBIL OIL CORPORATION	3525	270	–	–	TEMP	610 SF	–	29,621 S.F.	29,621 S.F.	SLOPING AND GRADING
		MAP 123 LOT 1136										

WAREHAM
CRANBERRY HIGHWAY (ROUTES 6 & 28)

STATE	FED. AID PROJ. NO.	SHEET NO.	TOTAL SHEETS
MASS.	XXXX	68	81
PROJECT FILE NO. 117106			

25% RIGHT OF WAY PLANS
PROPERTY PLANS
SHEET 1 OF 14

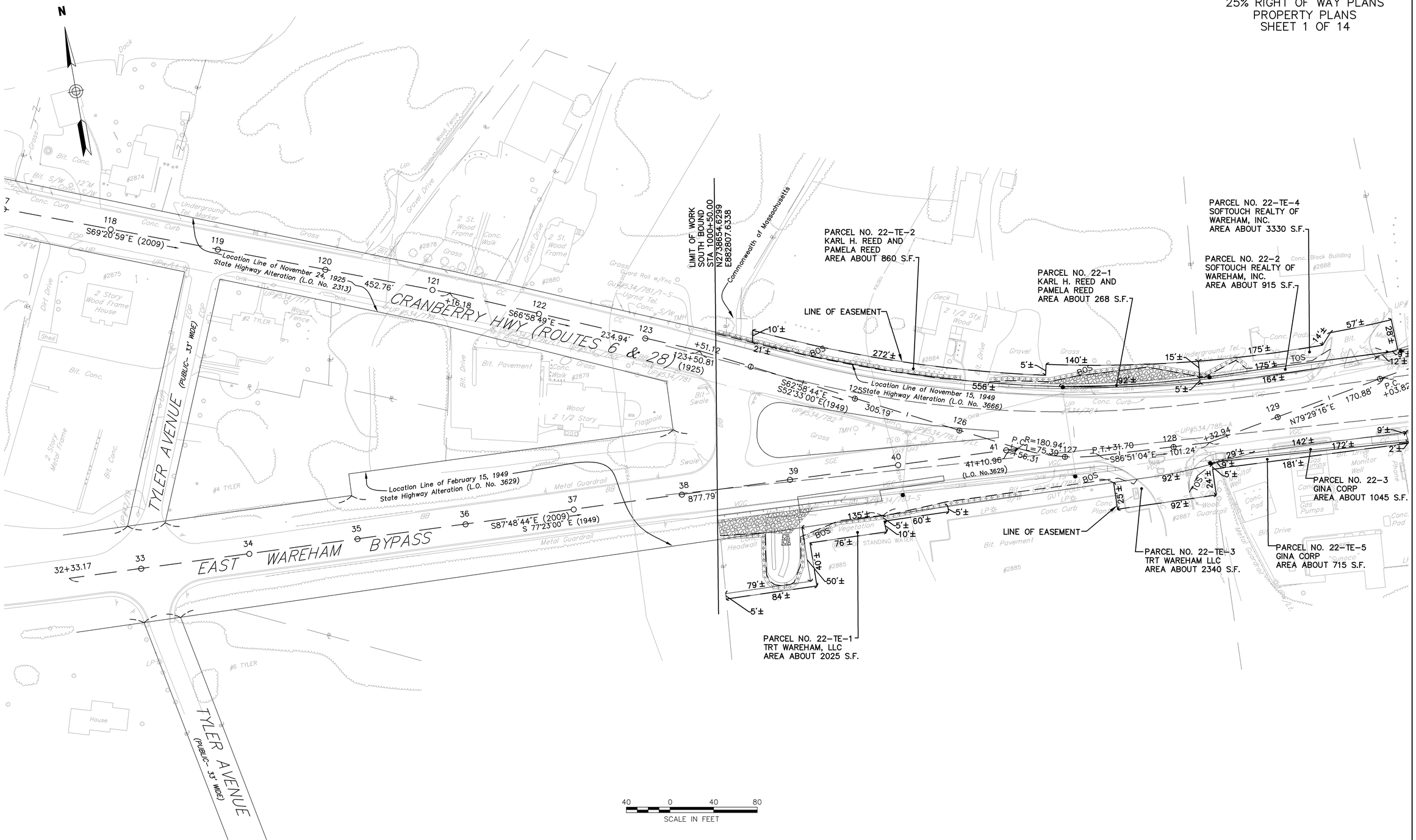

\\MAWATR\TE\10887\CAD\TE\PLANSET\10887-GEN.DWG

WAREHAM
CRANBERRY HIGHWAY (ROUTES 6 & 28)

STATE	FED. AID PROJ. NO.	SHEET NO.	TOTAL SHEETS
MASS.	XXXX	69	81
PROJECT FILE NO. 117106			

25% RIGHT OF WAY PLANS
PROPERTY PLANS
SHEET 2 OF 14

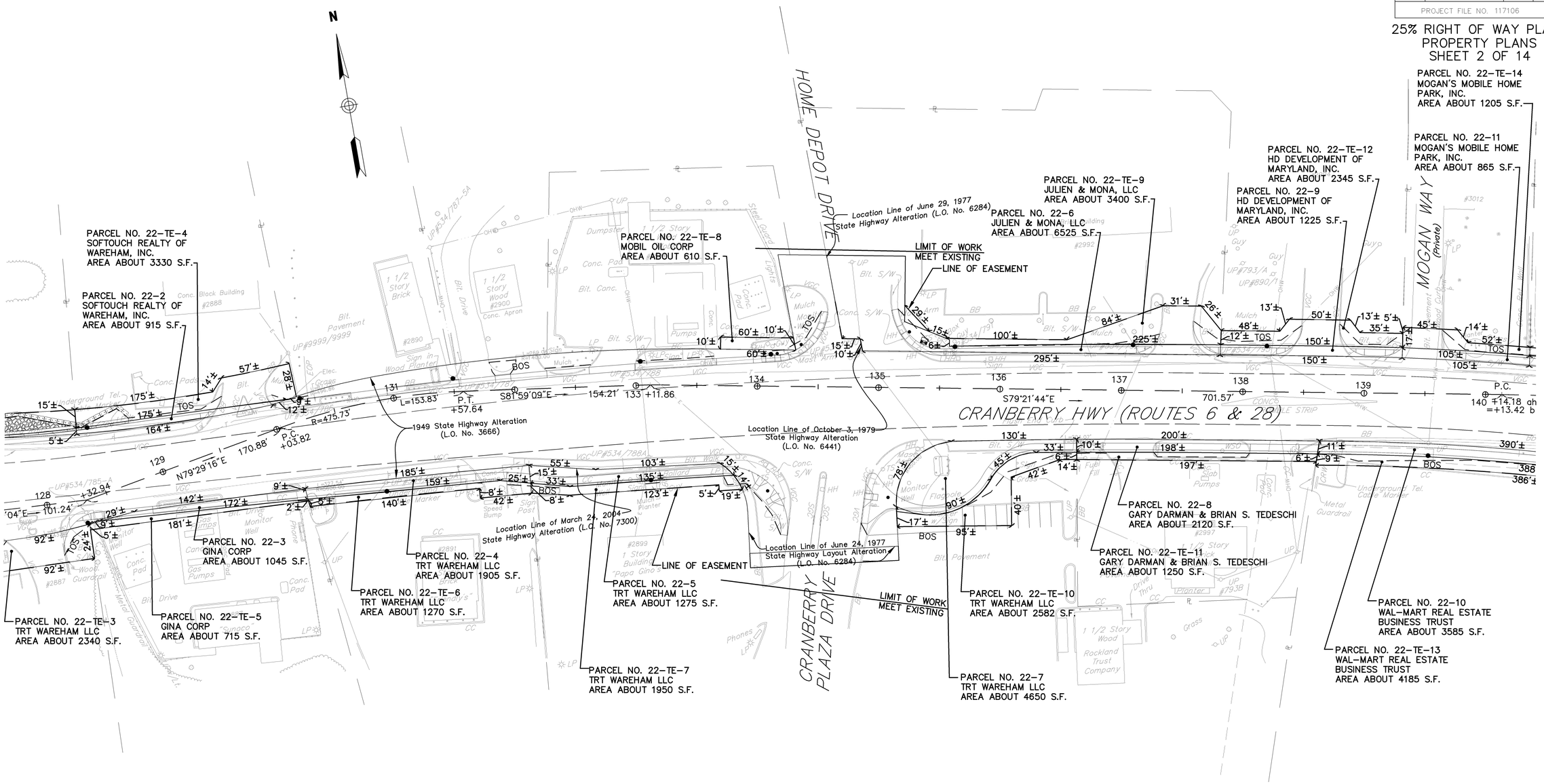

40 0 40 80
SCALE IN FEET

\\MAWATR\TE\10887\CAD\TE\PLANSET\10887-GEN.DWG

WAREHAM
CRANBERRY HIGHWAY (ROUTES 6 & 28)

STATE	FED. AID PROJ. NO.	SHEET NO.	TOTAL SHEETS
MASS.	XXXX	70	81
PROJECT FILE NO. 117106			

25% RIGHT OF WAY PLANS
PROPERTY PLANS
SHEET 3 OF 14

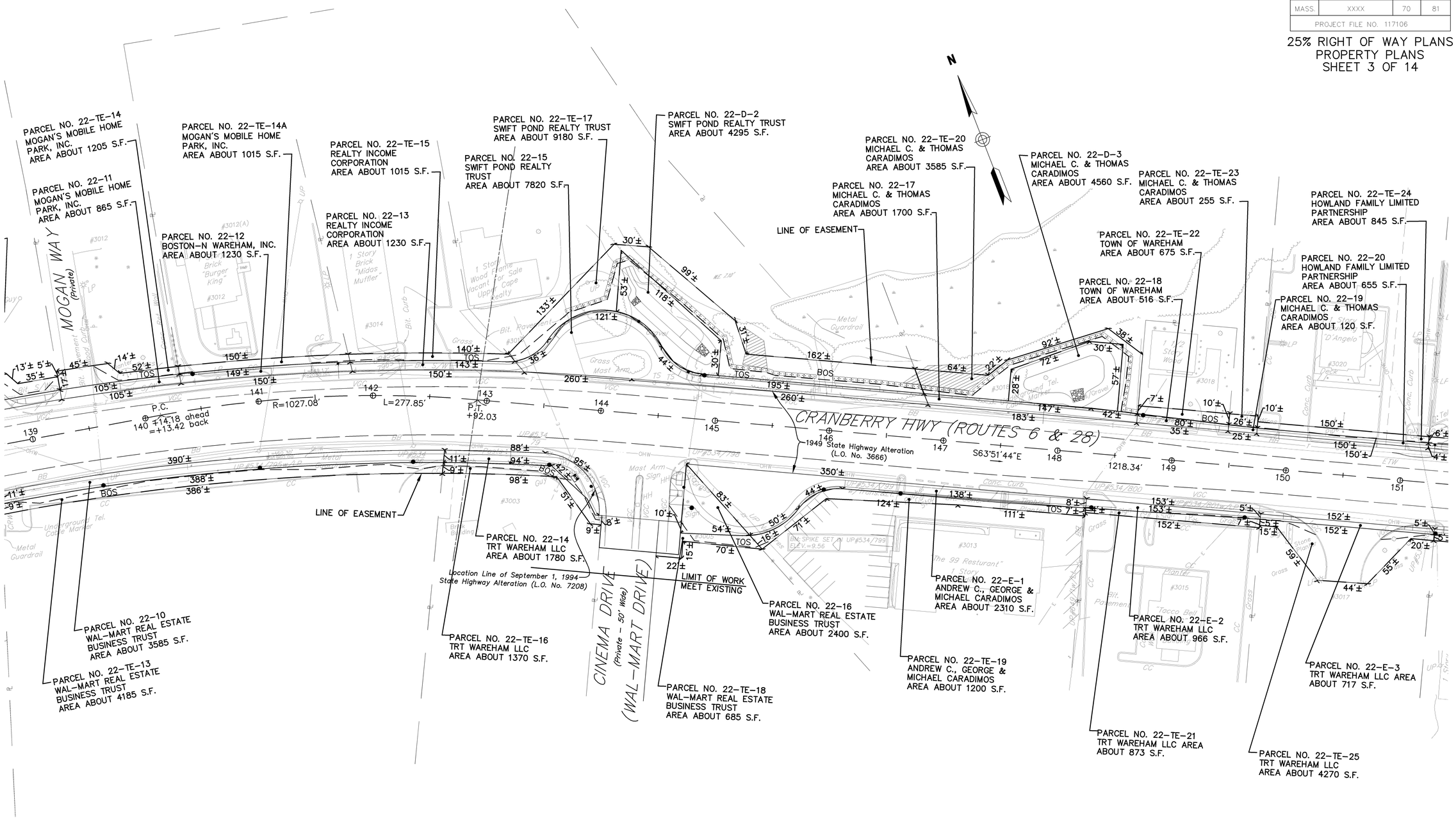
N
PARCEL NO. 22-TE-14
MOGAN'S MOBILE HOME PARK, INC.
AREA ABOUT 1205 S.F.
PARCEL NO. 22-TE-14A
MOGAN'S MOBILE HOME PARK, INC.
AREA ABOUT 1015 S.F.
PARCEL NO. 22-TE-15
REALTY INCOME CORPORATION
AREA ABOUT 1015 S.F.
PARCEL NO. 22-TE-17
SWIFT POND REALTY TRUST
AREA ABOUT 9180 S.F.
PARCEL NO. 22-D-2
SWIFT POND REALTY TRUST
AREA ABOUT 4295 S.F.
PARCEL NO. 22-TE-20
MICHAEL C. & THOMAS CARADIMOS
AREA ABOUT 3585 S.F.
PARCEL NO. 22-D-3
MICHAEL C. & THOMAS CARADIMOS
AREA ABOUT 4560 S.F.
PARCEL NO. 22-TE-23
MICHAEL C. & THOMAS CARADIMOS
AREA ABOUT 255 S.F.
PARCEL NO. 22-TE-24
HOWLAND FAMILY LIMITED PARTNERSHIP
AREA ABOUT 845 S.F.
PARCEL NO. 22-11
MOGAN'S MOBILE HOME PARK, INC.
AREA ABOUT 865 S.F.
PARCEL NO. 22-12
BOSTON-N WAREHAM, INC.
AREA ABOUT 1230 S.F.
PARCEL NO. 22-13
REALTY INCOME CORPORATION
AREA ABOUT 1230 S.F.
PARCEL NO. 22-15
SWIFT POND REALTY TRUST
AREA ABOUT 7820 S.F.
PARCEL NO. 22-17
MICHAEL C. & THOMAS CARADIMOS
AREA ABOUT 1700 S.F.
LINE OF EASEMENT
PARCEL NO. 22-TE-22
TOWN OF WAREHAM
AREA ABOUT 675 S.F.
PARCEL NO. 22-18
TOWN OF WAREHAM
AREA ABOUT 516 S.F.
PARCEL NO. 22-20
HOWLAND FAMILY LIMITED PARTNERSHIP
AREA ABOUT 655 S.F.
PARCEL NO. 22-19
MICHAEL C. & THOMAS CARADIMOS
AREA ABOUT 120 S.F.
MOGAN WAY
(Private)
CRANBERRY HWY (ROUTES 6 & 28)
P.C.
140 +14.18 ahead
=+13.42 back
R=1027.08'
L=277.85'
P.T.
+92.03
1949 State Highway Alteration
(L.O. No. 3666)
S63°51'44"E
1218.34'
LINE OF EASEMENT
PARCEL NO. 22-14
TRT WAREHAM LLC
AREA ABOUT 1780 S.F.
Location Line of September 1, 1994
State Highway Alteration (L.O. No. 7208)
LIMIT OF WORK
MEET EXISTING
CINEMA DRIVE
(Private - 50' Wide)
(WAL-MART DRIVE)
PARCEL NO. 22-10
WAL-MART REAL ESTATE BUSINESS TRUST
AREA ABOUT 3585 S.F.
PARCEL NO. 22-TE-13
WAL-MART REAL ESTATE BUSINESS TRUST
AREA ABOUT 4185 S.F.
PARCEL NO. 22-TE-16
TRT WAREHAM LLC
AREA ABOUT 1370 S.F.
PARCEL NO. 22-TE-18
WAL-MART REAL ESTATE BUSINESS TRUST
AREA ABOUT 685 S.F.
PARCEL NO. 22-16
WAL-MART REAL ESTATE BUSINESS TRUST
AREA ABOUT 2400 S.F.
PARCEL NO. 22-E-1
ANDREW C., GEORGE & MICHAEL CARADIMOS
AREA ABOUT 2310 S.F.
PARCEL NO. 22-TE-19
ANDREW C., GEORGE & MICHAEL CARADIMOS
AREA ABOUT 1200 S.F.
PARCEL NO. 22-E-2
TRT WAREHAM LLC
AREA ABOUT 966 S.F.
PARCEL NO. 22-E-3
TRT WAREHAM LLC AREA
ABOUT 717 S.F.
PARCEL NO. 22-TE-21
TRT WAREHAM LLC AREA
ABOUT 873 S.F.
PARCEL NO. 22-TE-25
TRT WAREHAM LLC
AREA ABOUT 4270 S.F.
BM SPIKE SET IN UP#534/799
ELEV.=9.56
"The 99 Resturant"
1 Story
"Tacco Bell"
1 Story
Metal Guardrail
Underground Tel. Cable Marker
Mast Arm Sign
Concr. Curb
Bit. Pavement
Grass
Planter
Bit. Curb
Bit. Roadway
Bike Building
Tel. Pole
Tel. Manhole
Tel. Grave
Tel. Marker
Gut
Guy
Sign
Deck
Stone Wall
Stone Pillar
Metal Pole
Wood Pole
Wood Curb
Bit. Pavement
Bit. Curb
Concr. Curb
Metal Guardrail
Wood Guardrail
Wood Fence
Chain Link Fence
Wood Stairs
Wood Deck
Wood Ramp
Wood Bridge
Wood Pier
Wood Post
Wood Sign
Wood Bench
Wood Table
Wood Chair
Wood Stool
Wood Bed
Wood Desk
Wood Chair
Wood Stool
Wood Bed
Wood Desk
Wood Chair
Wood Stool
Wood Bed
Wood Desk

WAREHAM
CRANBERRY HIGHWAY (ROUTES 6 & 28)

STATE	FED. AID PROJ. NO.	SHEET NO.	TOTAL SHEETS
MASS.	XXXX	71	81
PROJECT FILE NO. 117106			

25% RIGHT OF WAY PLANS
PROPERTY PLANS
SHEET 4 OF 14

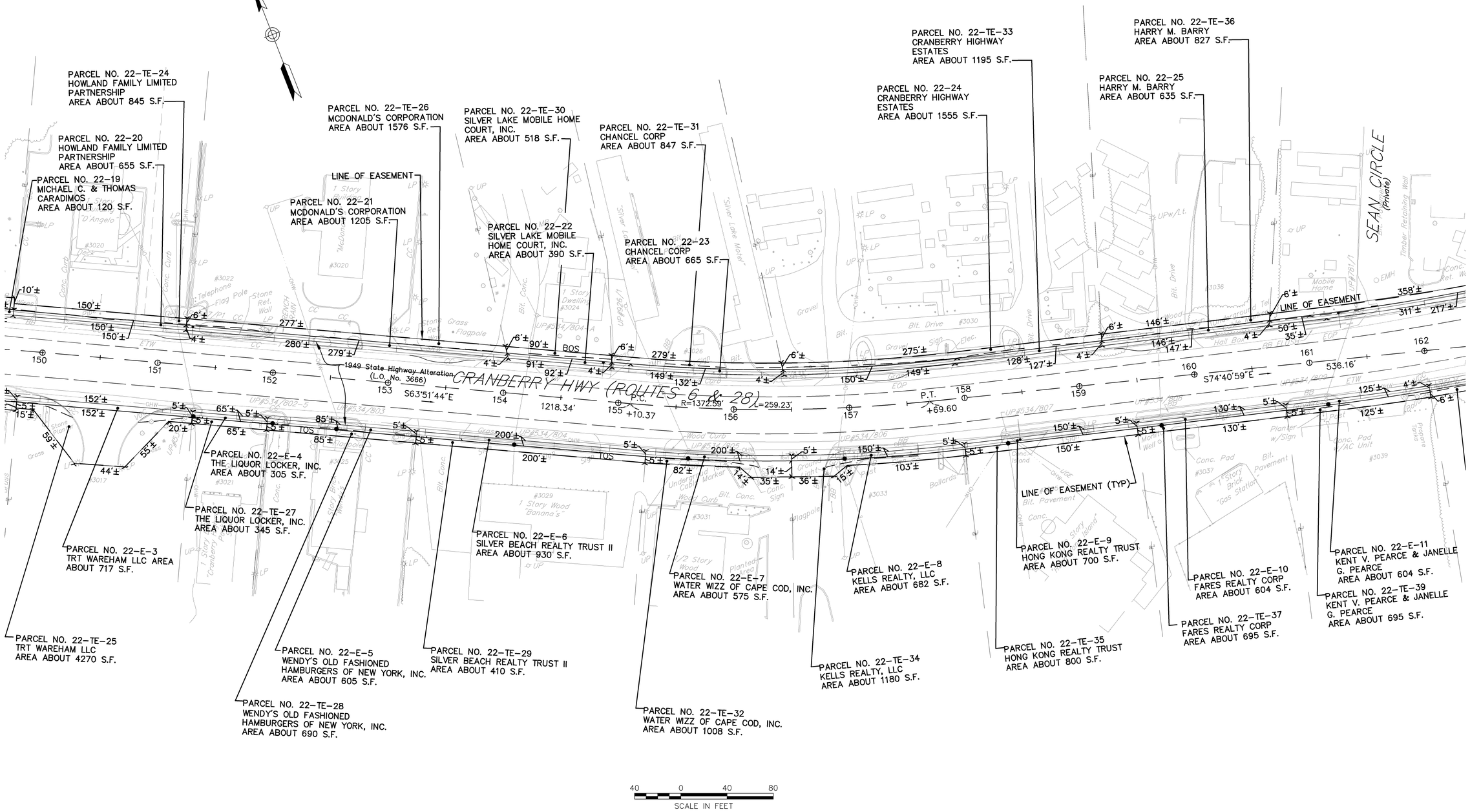

\\MAWATR\TE\10887\CAD\TE\PLANSET\10887-GEN.DWG

WAREHAM
CRANBERRY HIGHWAY (ROUTES 6 & 28)

STATE	FED. AID PROJ. NO.	SHEET NO.	TOTAL SHEETS
MASS.	XXXX	72	81
PROJECT FILE NO. 117106			

25% RIGHT OF WAY PLANS
PROPERTY PLANS
SHEET 5 OF 14

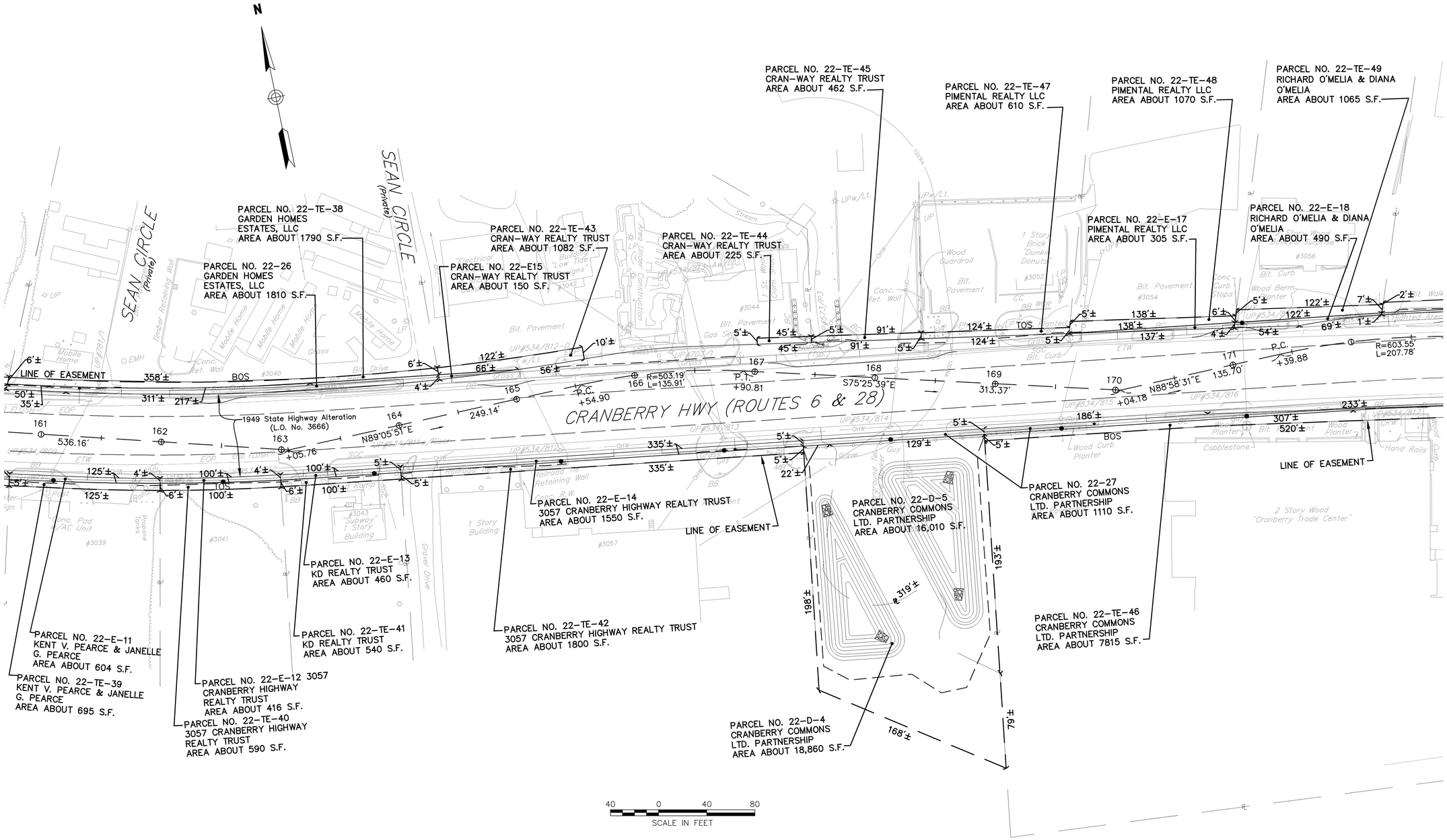

\\MAWATR\TE\10887\CAD\TE\PLANSET\10887-GEN.DWG

WAREHAM
CRANBERRY HIGHWAY (ROUTES 6 & 28)

STATE	FED. AID PROJ. NO.	SHEET NO.	TOTAL SHEETS
MASS.	XXXX	73	81
PROJECT FILE NO. 117106			

25% RIGHT OF WAY PLANS
PROPERTY PLANS
SHEET 6 OF 14

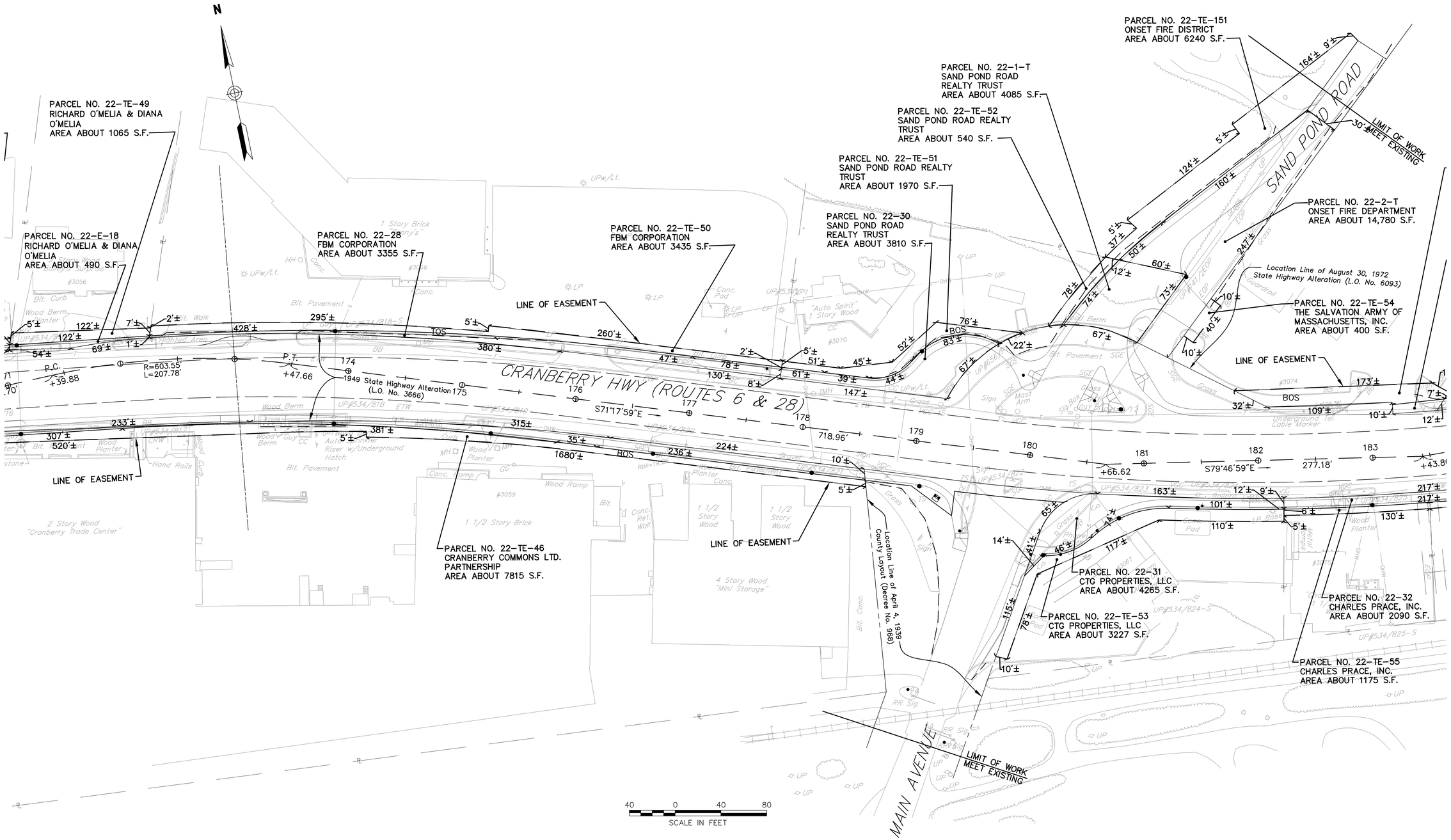

\\MAWATR\TE\10887\CAD\TE\PLANSET\10887-GEN.DWG

WAREHAM
CRANBERRY HIGHWAY (ROUTES 6 & 28)

STATE	FED. AID PROJ. NO.	SHEET NO.	TOTAL SHEETS
MASS.	XXXX	74	81
PROJECT FILE NO. 117106			

25% RIGHT OF WAY PLANS
PROPERTY PLANS
SHEET 7 OF 14

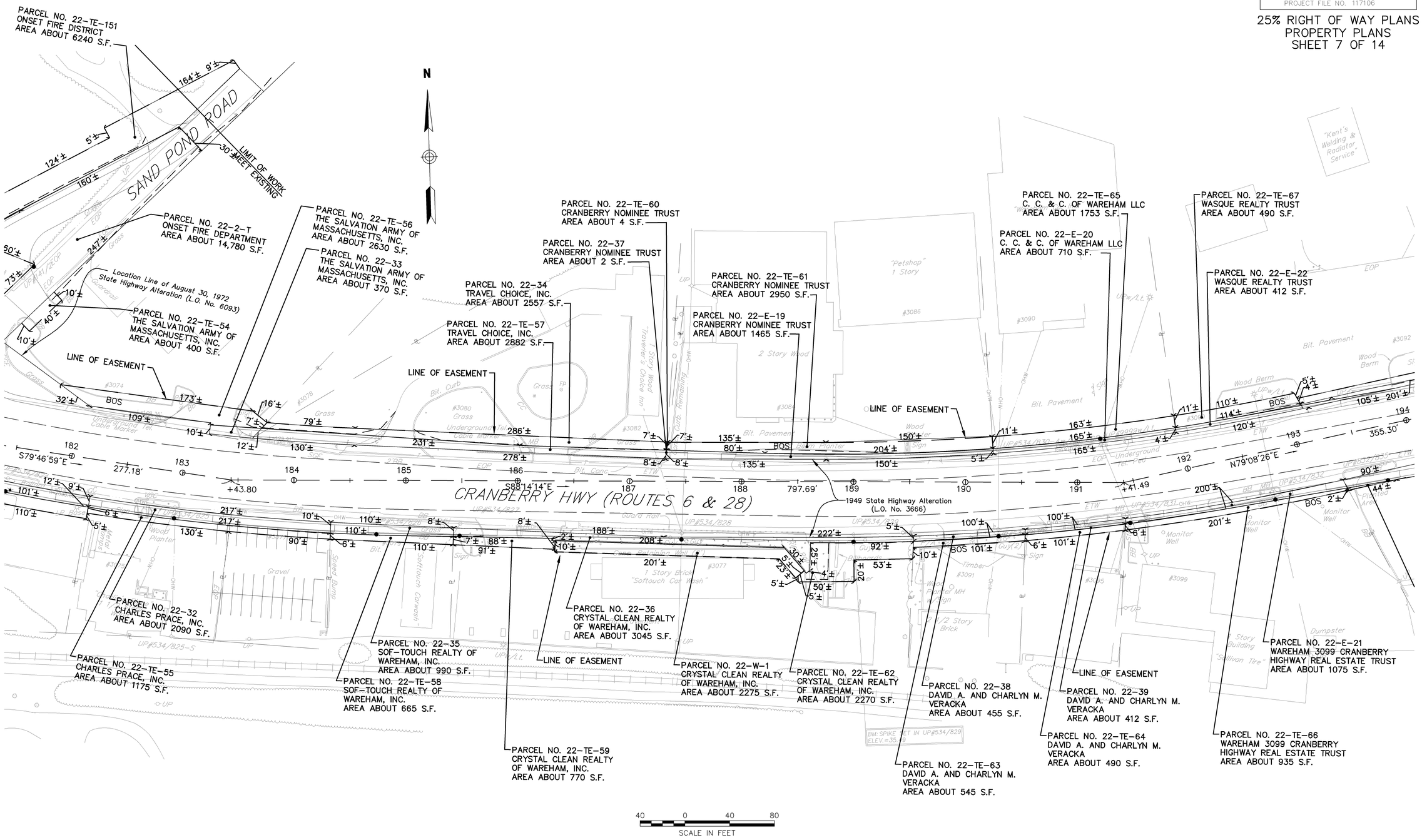
N
PARCEL NO. 22-TE-151
ONSET FIRE DISTRICT
AREA ABOUT 6240 S.F.
SAND POND ROAD
LIMIT OF WORK
30' MEET EXISTING
PARCEL NO. 22-2-T
ONSET FIRE DEPARTMENT
AREA ABOUT 14,780 S.F.
Location Line of August 30, 1972
State Highway Alteration (L.O. No. 6093)
PARCEL NO. 22-TE-54
THE SALVATION ARMY OF
MASSACHUSETTS, INC.
AREA ABOUT 400 S.F.
LINE OF EASEMENT
PARCEL NO. 22-TE-56
THE SALVATION ARMY OF
MASSACHUSETTS, INC.
AREA ABOUT 2630 S.F.
PARCEL NO. 22-33
THE SALVATION ARMY OF
MASSACHUSETTS, INC.
AREA ABOUT 370 S.F.
PARCEL NO. 22-TE-60
CRANBERRY NOMINEE TRUST
AREA ABOUT 4 S.F.
PARCEL NO. 22-37
CRANBERRY NOMINEE TRUST
AREA ABOUT 2 S.F.
PARCEL NO. 22-34
TRAVEL CHOICE, INC.
AREA ABOUT 2557 S.F.
PARCEL NO. 22-TE-57
TRAVEL CHOICE, INC.
AREA ABOUT 2882 S.F.
LINE OF EASEMENT
PARCEL NO. 22-TE-61
CRANBERRY NOMINEE TRUST
AREA ABOUT 2950 S.F.
PARCEL NO. 22-E-19
CRANBERRY NOMINEE TRUST
AREA ABOUT 1465 S.F.
LINE OF EASEMENT
1949 State Highway Alteration
(L.O. No. 3666)
PARCEL NO. 22-TE-65
C. C. & C. OF WAREHAM LLC
AREA ABOUT 1753 S.F.
PARCEL NO. 22-E-20
C. C. & C. OF WAREHAM LLC
AREA ABOUT 710 S.F.
PARCEL NO. 22-TE-67
WASQUE REALTY TRUST
AREA ABOUT 490 S.F.
PARCEL NO. 22-E-22
WASQUE REALTY TRUST
AREA ABOUT 412 S.F.
CRANBERRY HWY (ROUTES 6 & 28)
PARCEL NO. 22-32
CHARLES PRACE, INC.
AREA ABOUT 2090 S.F.
PARCEL NO. 22-TE-55
CHARLES PRACE, INC.
AREA ABOUT 1175 S.F.
PARCEL NO. 22-35
SOF-TOUCH REALTY OF
WAREHAM, INC.
AREA ABOUT 990 S.F.
PARCEL NO. 22-TE-58
SOF-TOUCH REALTY OF
WAREHAM, INC.
AREA ABOUT 665 S.F.
PARCEL NO. 22-TE-59
CRYSTAL CLEAN REALTY
OF WAREHAM, INC.
AREA ABOUT 770 S.F.
LINE OF EASEMENT
PARCEL NO. 22-36
CRYSTAL CLEAN REALTY
OF WAREHAM, INC.
AREA ABOUT 3045 S.F.
PARCEL NO. 22-W-1
CRYSTAL CLEAN REALTY
OF WAREHAM, INC.
AREA ABOUT 2275 S.F.
PARCEL NO. 22-TE-62
CRYSTAL CLEAN REALTY
OF WAREHAM, INC.
AREA ABOUT 2270 S.F.
PARCEL NO. 22-38
DAVID A. AND CHARLYN M.
VERACKA
AREA ABOUT 455 S.F.
PARCEL NO. 22-TE-63
DAVID A. AND CHARLYN M.
VERACKA
AREA ABOUT 545 S.F.
LINE OF EASEMENT
PARCEL NO. 22-39
DAVID A. AND CHARLYN M.
VERACKA
AREA ABOUT 412 S.F.
PARCEL NO. 22-TE-64
DAVID A. AND CHARLYN M.
VERACKA
AREA ABOUT 490 S.F.
PARCEL NO. 22-E-21
WAREHAM 3099 CRANBERRY
HIGHWAY REAL ESTATE TRUST
AREA ABOUT 1075 S.F.
PARCEL NO. 22-TE-66
WAREHAM 3099 CRANBERRY
HIGHWAY REAL ESTATE TRUST
AREA ABOUT 935 S.F.
BM: SPIKE SET IN UP#534/829
ELEV.=35.
S79°46'59"E
S88°14'14"E
N79°08'26"E
277.18'
797.69'
355.30'
+43.80
+41.49
"Kent's Welding & Radiator Service"
"Petshop" 1 Story
2 Story Wood
1 Story Brick "Softtouch Car Wash"
Softtouch Carwash
Travel Choice Inn
Gravel
Bit. Pavement
Wood Berm
Monitor Well
Dumpster
"Sullivan Tire"
1 Story Building
Timber
Guard Rail
Bit. Curb
Bit. Conc.
Underground Tel. Cable Marker
Speed Bump
Wood Planter
Wood Pole MH Sign
1 1/2 Story Brick
Grass
Wood Sign
Bit. Curb Remaining
Bit. Conc. Remaining
Bit. Conc. Planter
Wood Planter
Wood Sign
Wood Fence
Chain Link Fence
Bit. Conc. Wall
Concrete Building Wall
Guy
Utility Pole
Bollard
Drainage Area
Fence Area
Bit. Area
#3074
#3078
#3080
#3082
#3084
#3086
#3090
#3092
#3091
#3095
#3099
#3077
UP#534/825-S
UP#534/827
UP#534/828
UP#534/829
UP#534/830
UP#534/831
UP#534/832
BOS
EOP
ETW
OHW
UP
Up
Up/Lt.
Up/Lt.*
Up/Lt.*
Up/Lt.*

WAREHAM
CRANBERRY HIGHWAY (ROUTES 6 & 28)

STATE	FED. AID PROJ. NO.	SHEET NO.	TOTAL SHEETS
MASS.	XXXX	75	81
PROJECT FILE NO. 117106			

25% RIGHT OF WAY PLANS
PROPERTY PLANS
SHEET 8 OF 14

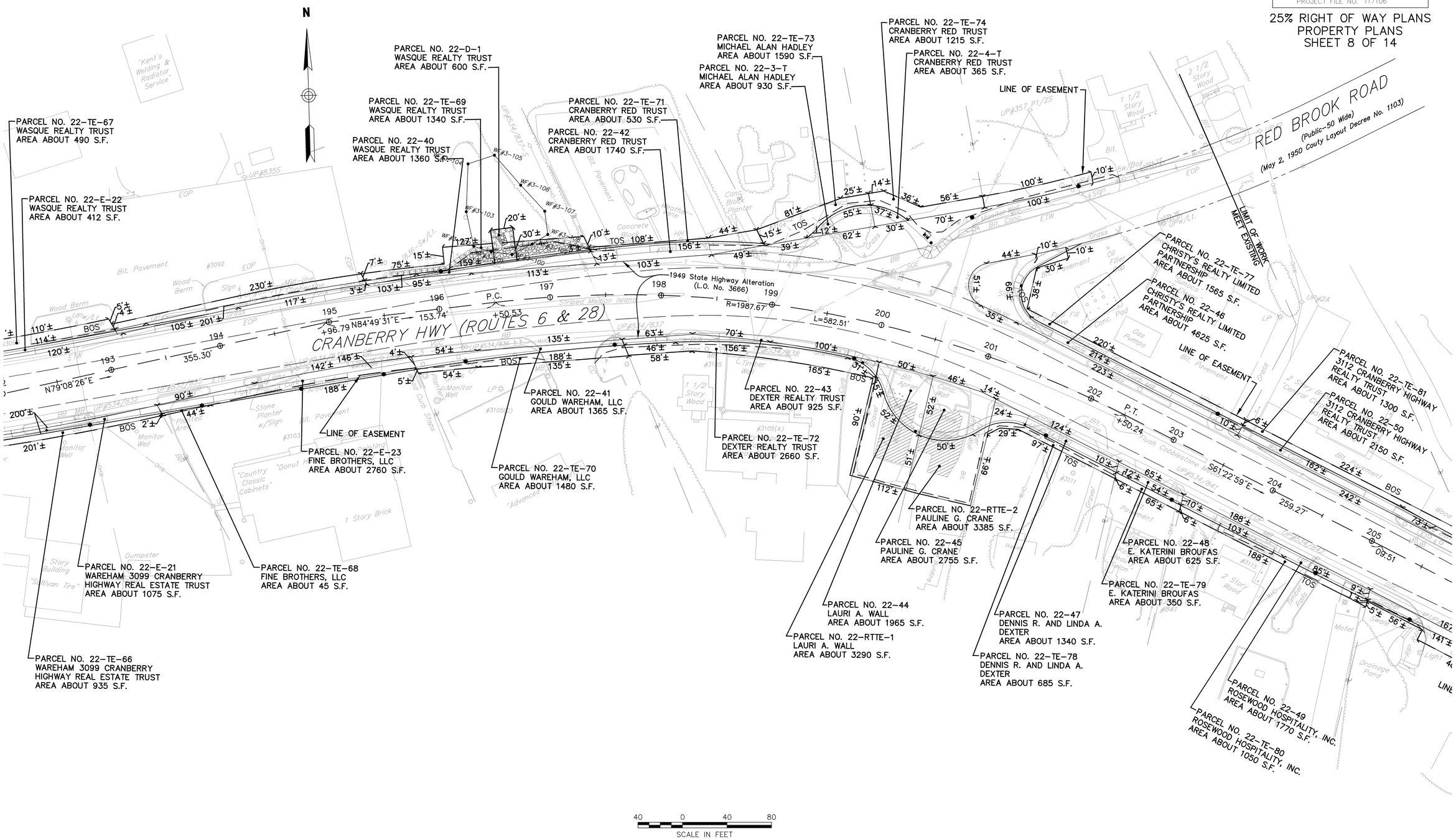

\\MAWATR\TE\10887\CAD\TE\PLANSET\10887-GEN.DWG

WAREHAM
CRANBERRY HIGHWAY (ROUTES 6 & 28)

STATE	FED. AID PROJ. NO.	SHEET NO.	TOTAL SHEETS
MASS.	XXXX	76	81
PROJECT FILE NO. 117106			

25% RIGHT OF WAY PLANS
PROPERTY PLANS
SHEET 9 OF 14

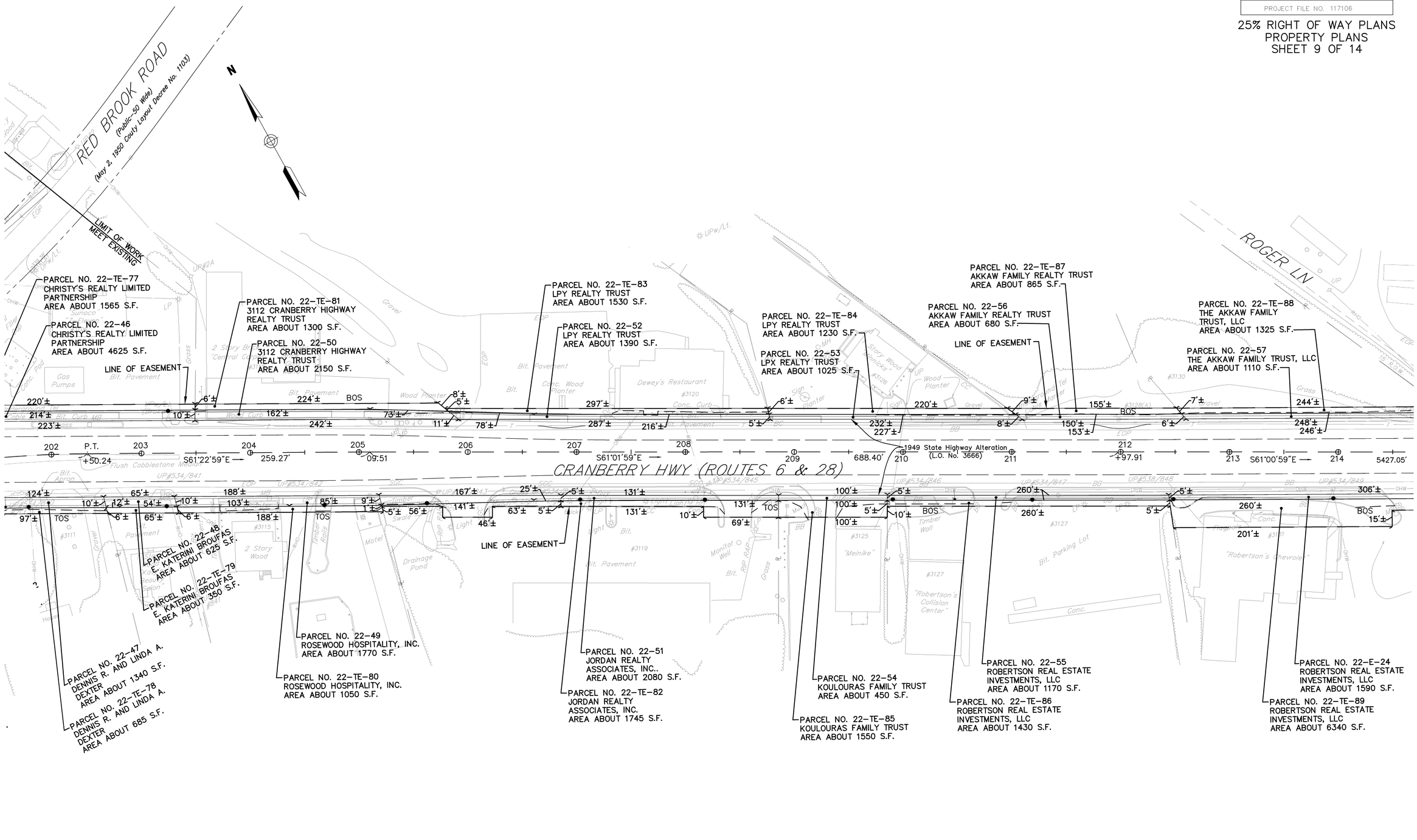

\\MAWATR\TE\10887\CAD\TE\PLANSET\10887-GEN.DWG

WAREHAM
CRANBERRY HIGHWAY (ROUTES 6 & 28)

STATE	FED. AID PROJ. NO.	SHEET NO.	TOTAL SHEETS
MASS.	XXXX	77	81
PROJECT FILE NO. 117106			

25% RIGHT OF WAY PLANS
PROPERTY PLANS
SHEET 10 OF 14

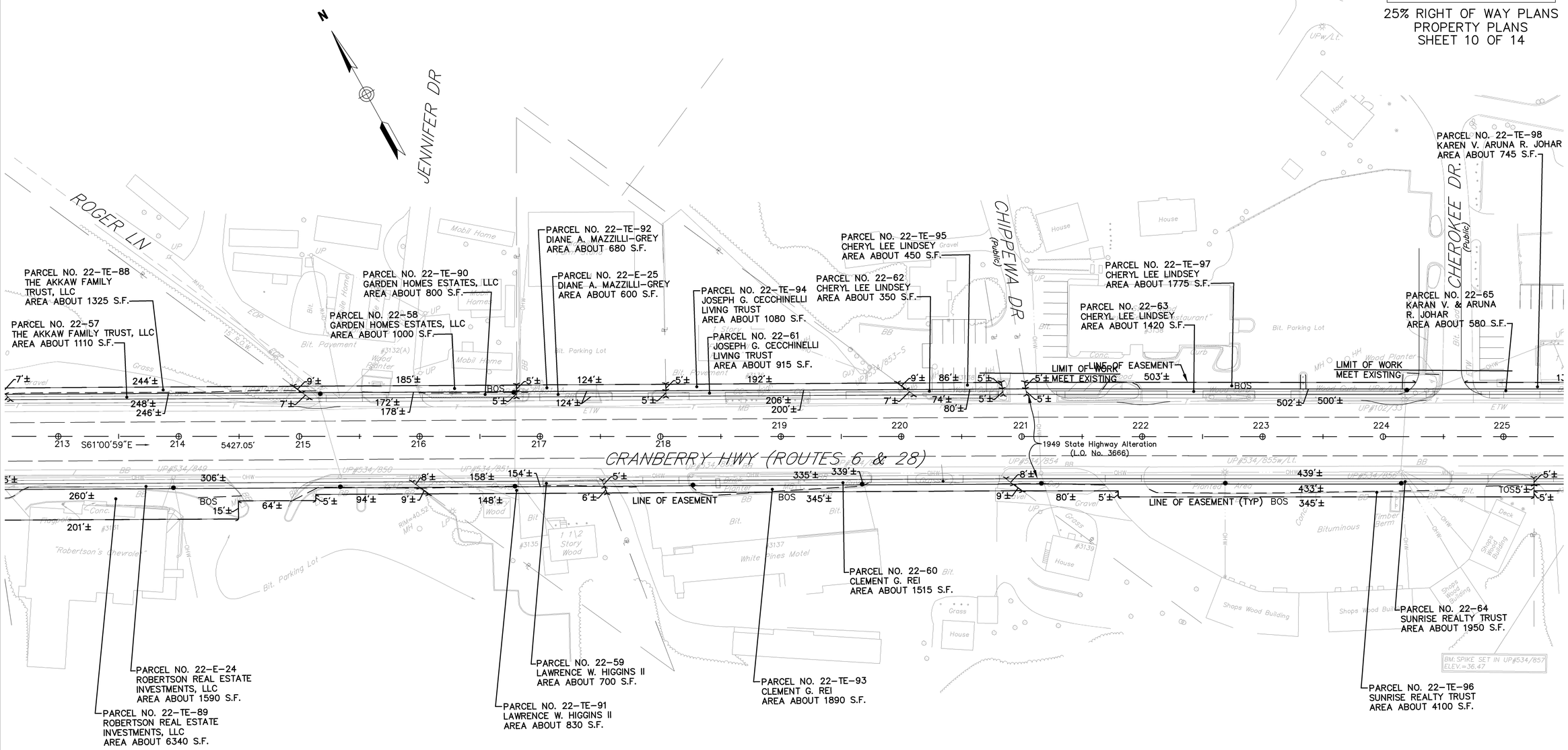

\\MAWATR\TE\10887\CAD\TE\PLANSET\10887-GEN.DWG

WAREHAM
CRANBERRY HIGHWAY (ROUTES 6 & 28)

STATE	FED. AID PROJ. NO.	SHEET NO.	TOTAL SHEETS
MASS.	XXXX	78	81
PROJECT FILE NO. 117106			

25% RIGHT OF WAY PLANS
PROPERTY PLANS
SHEET 11 OF 14

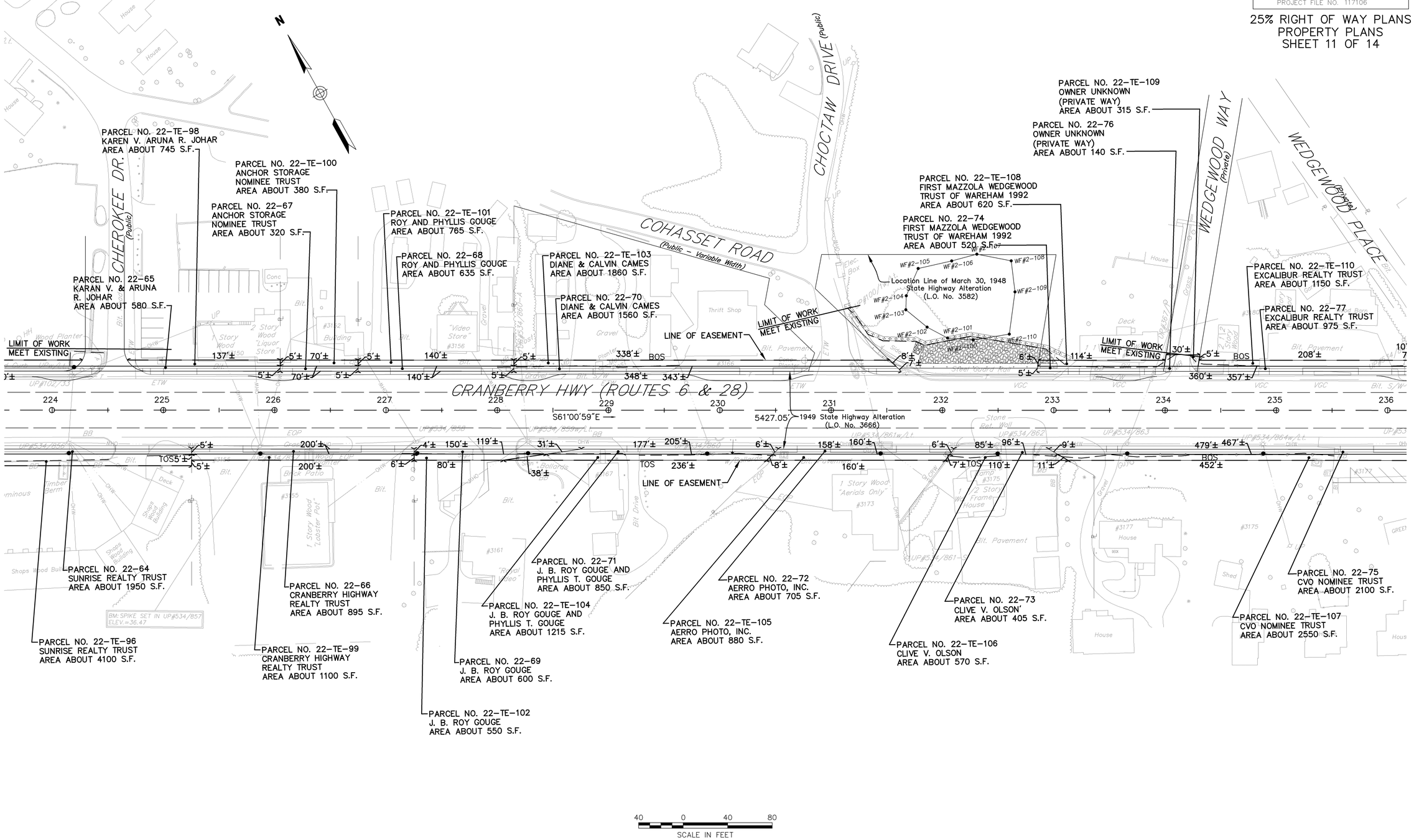

\\MAWATR\TE\10887\CAD\TE\PLANSET\10887-GEN.DWG

WAREHAM
CRANBERRY HIGHWAY (ROUTES 6 & 28)

STATE	FED. AID PROJ. NO.	SHEET NO.	TOTAL SHEETS
MASS.	XXXX	79	81
PROJECT FILE NO. 117106			

25% RIGHT OF WAY PLANS
PROPERTY PLANS
SHEET 12 OF 14

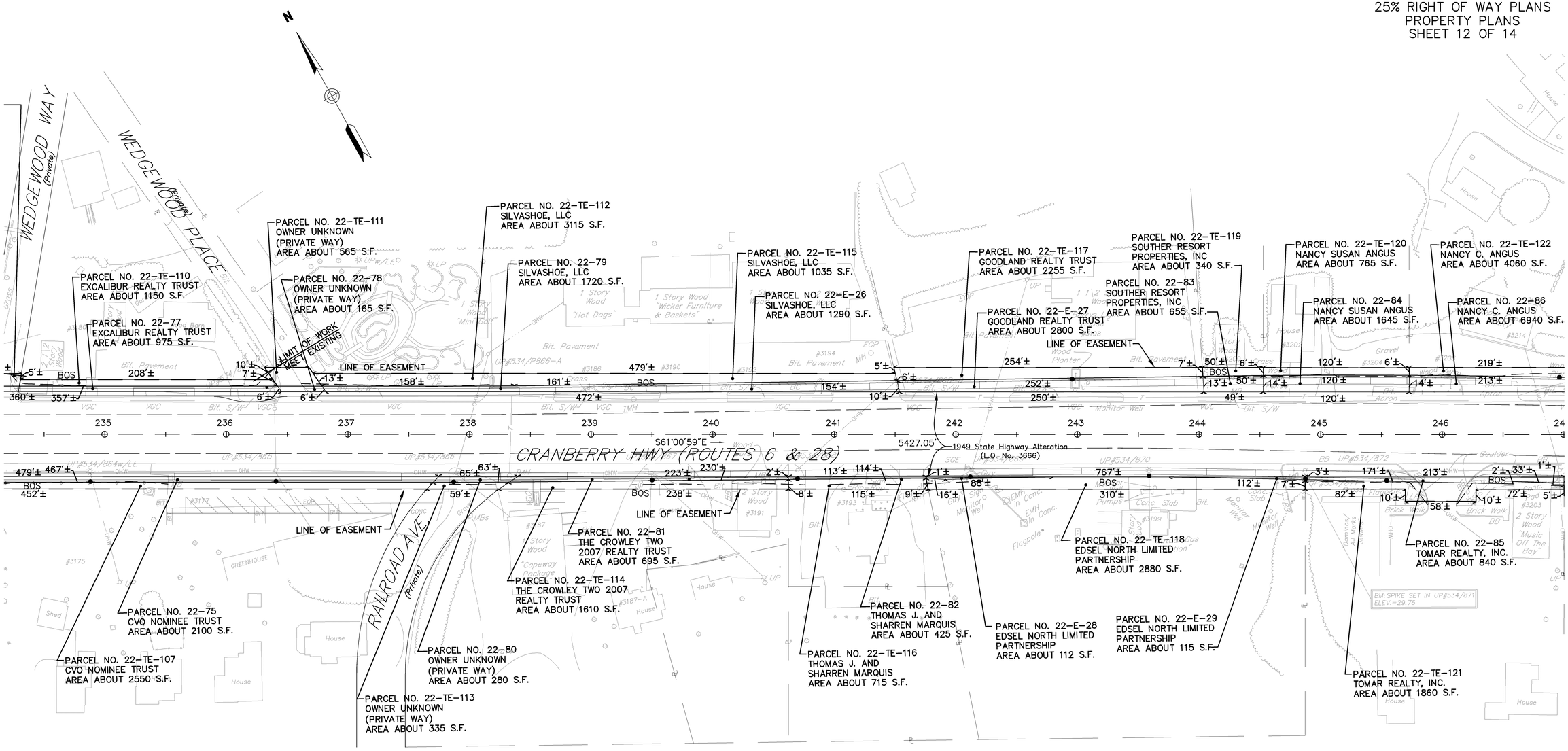

\\MAWATR\TE\10887\CAD\TE\PLANSET\10887-GEN.DWG

WAREHAM
CRANBERRY HIGHWAY (ROUTES 6 & 28)

STATE	FED. AID PROJ. NO.	SHEET NO.	TOTAL SHEETS
MASS.	XXXX	80	81
PROJECT FILE NO. 117106			

25% RIGHT OF WAY PLANS
PROPERTY PLANS
SHEET 13 OF 14

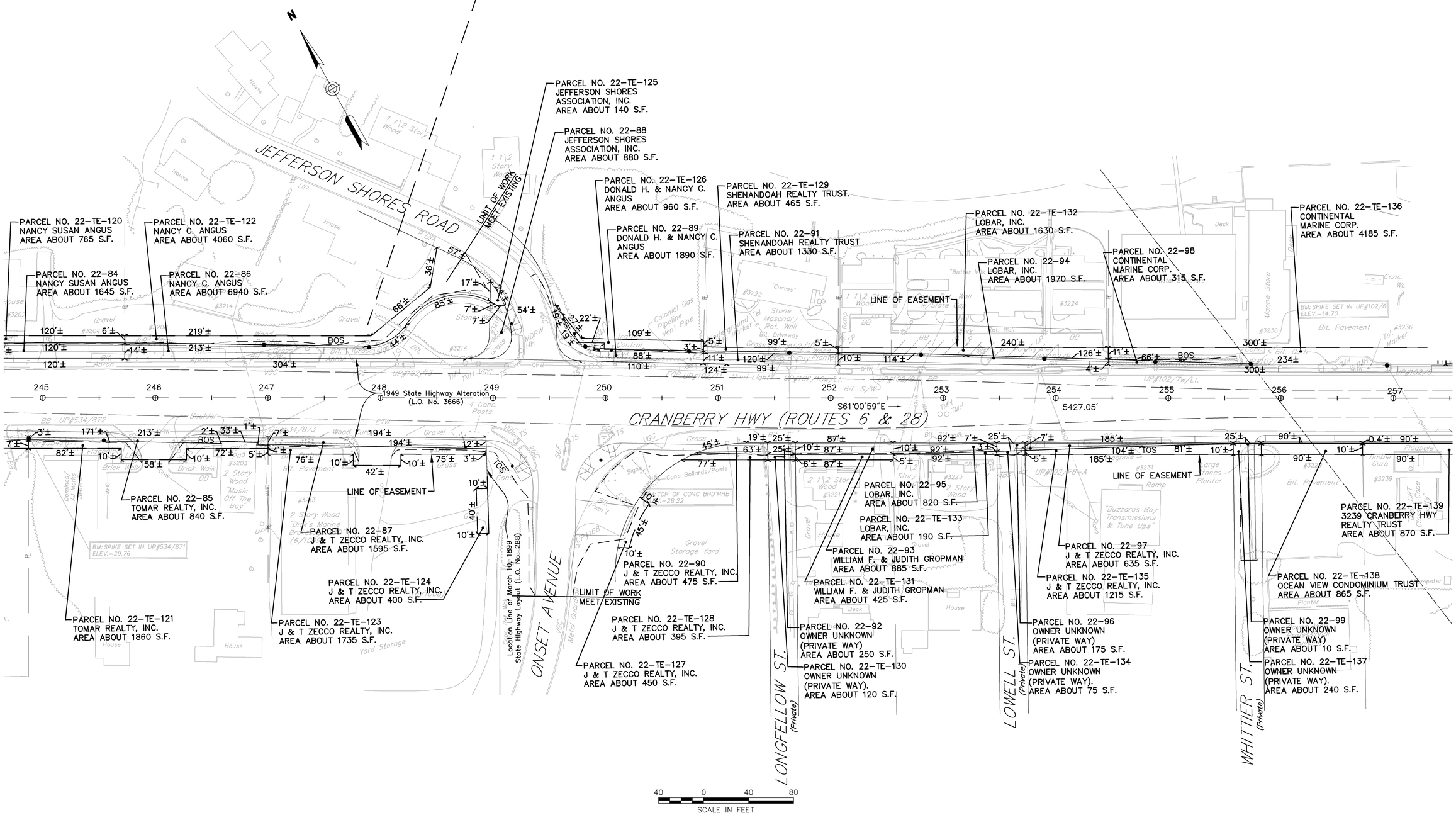

\\MAWATR\TE\10887\CAD\TE\PLANSET\10887-GEN.DWG

WAREHAM
CRANBERRY HIGHWAY (ROUTES 6 & 28)

STATE	FED. AID PROJ. NO.	SHEET NO.	TOTAL SHEETS
MASS.	XXXX	81	81
PROJECT FILE NO. 117106			

25% RIGHT OF WAY PLANS
PROPERTY PLANS
SHEET 14 OF 14

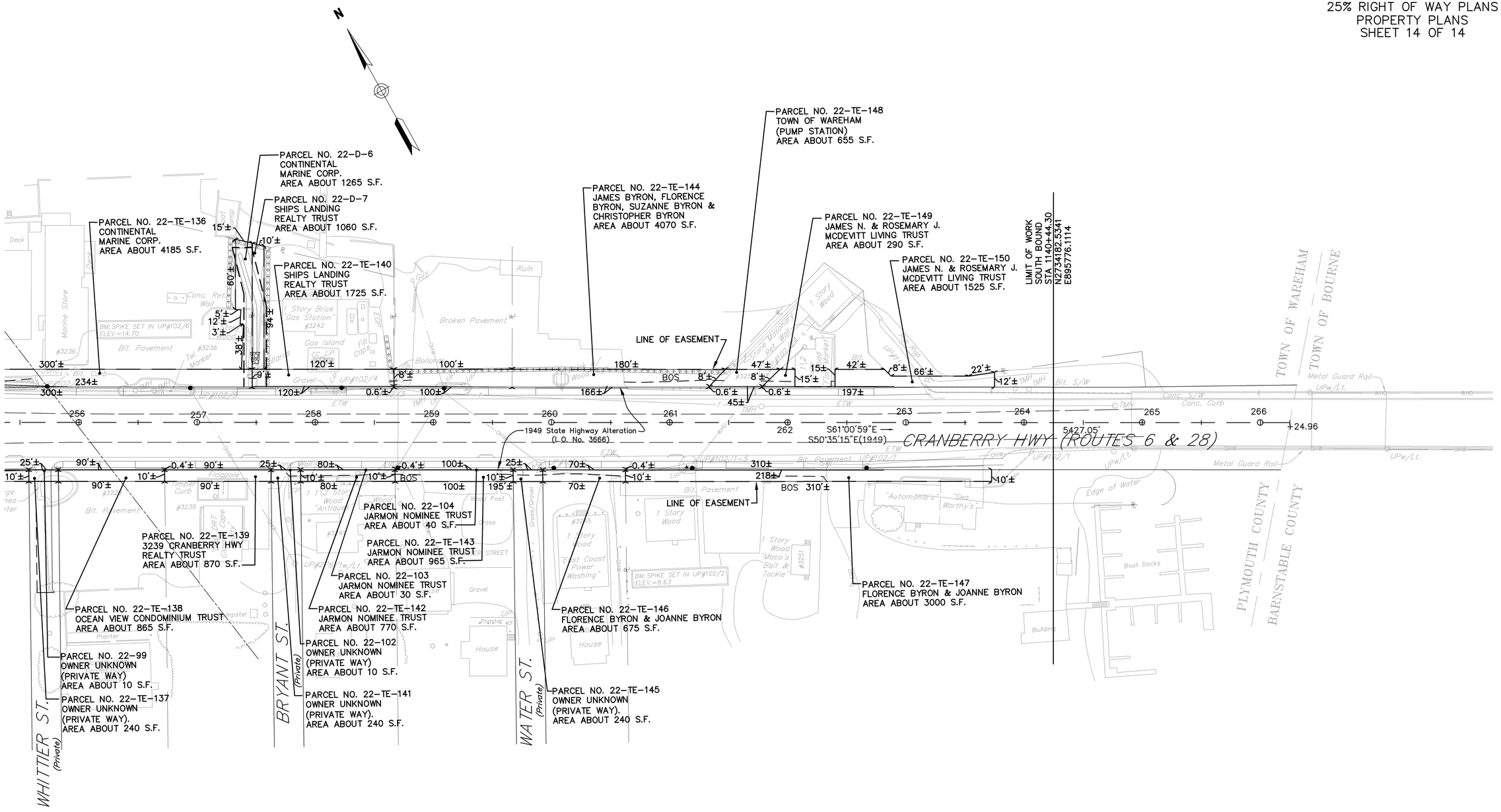

\\MAWATR\TE\10887\CAD\TE\PLANSET\10887-GEN.DWG