



THIS MAP IS FOR ASSESSMENT PURPOSES. IT IS NOT VALID FOR LEGAL DESCRIPTION OR CONVEYANCE.

THE HORIZONTAL DATUM IS THE MASSACHUSETTS STATE PLANE COORDINATE SYSTEM, NAD 83.

ORIGINAL MAPS PREPARED WALTER E. ROWLEY, TOWN ENGINEER. MODIFIED BY FULL CIRCLE TECHNOLOGIES IN 2013.




REVISED & REPRINTED BY
CAI Technologies
Precision Mapping. Geospatial Solutions.
11 Pleasant Street, Littleton, NH 03561
800.322.4540 - www.cai-tech.com


LEGEND


RECORD DIMENSION - - - - - 100'

SCALED DIMENSION - - - - - 100'S

WATER 

COMMON OWNERSHIP - - - - -

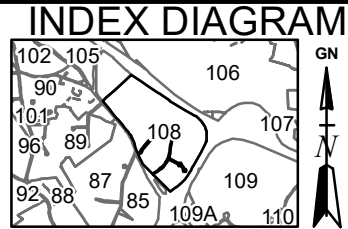
WETLANDS 

FEET
250 125 0 250 500

60 30 0 60 120 180
METERS

SCALE: 1" = 250'

REVISED TO: JANUARY 1, 2022

PROPERTY MAPS
WAREHAM
MASSACHUSETTS

INDEX DIAGRAM


MAP NO.
108