



WAREHAM LAKE SHORES
LOTS 1-61 REC. PL. BK. 11 PG. 405
LOTS 61-69 REC. PL BK. 11 PG. 684
81-107
114-207
LOTS 70-76 REC. BK. 2909 PG. 103
79-81
108-113
LOTS 208-222 SECTION 3 SOUTH OF THIS SHEET

NOTE: BEARINGS ON THIS PLAN ARE ON THE
MERIDIAN OF GLEN CHARLIE ROAD

THIS MAP IS FOR ASSESSMENT PURPOSES. IT IS NOT VALID FOR LEGAL DESCRIPTION OR CONVEYANCE.
THE HORIZONTAL DATUM IS THE MASSACHUSETTS STATE PLANE COORDINATE SYSTEM, NAD 83.
ORIGINAL MAPS PREPARED WALTER E. ROWLEY, TOWN ENGINEER. MODIFIED BY FULL CIRCLE TECHNOLOGIES IN 2013.

REVISED & REPRINTED BY


CAI Technologies


Precision Mapping. Geospatial Solutions.
11 Pleasant Street, Littleton, NH 03561
800.322.4540 - www.cai-tech.com

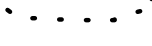
LEGEND

RECORD DIMENSION - - - - - 100'

SCALED DIMENSION - - - - - 100'S

WATER - - - - - 

COMMON OWNERSHIP - - - - - 

WETLANDS - - - - - 

FEET
150 75 0 150 300

SCALE: 1" = 150'

METERS
30 15 0 30 60 90

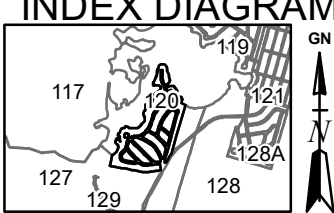
REVISED TO: JANUARY 1, 2022

PROPERTY MAPS

WAREHAM

MASSACHUSETTS

INDEX DIAGRAM



MAP NO.

120