

THIS MAP IS FOR ASSESSMENT PURPOSES. IT IS NOT VALID FOR LEGAL DESCRIPTION OR CONVEYANCE.

THE HORIZONTAL DATUM IS THE MASSACHUSETTS STATE PLANE COORDINATE SYSTEM, NAD 83.




ORIGINAL MAPS PREPARED WALTER E. ROWLEY, TOWN ENGINEER. MODIFIED BY FULL CIRCLE TECHNOLOGIES IN 2013.

REVISED & REPRINTED BY

CAI Technologies
Precision Mapping. Geospatial Solutions.

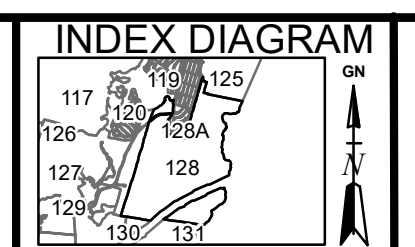
11 Pleasant Street, Littleton, NH 03561
800.322.4540 - www.cai-tech.com

LEGEND

RECORD DIMENSION	100'	COMMON OWNERSHIP	
SCALED DIMENSION	100'S	WETLANDS	
WATER			

FEET SCALE: 1" = 400'
 400 200 0 400 800
 METERS
 100 50 0 100 200 300
 REVISED TO: JANUARY 1, 2022

PROPERTY MAPS
WAREHAM
MASSACHUSETTS



MAP NO.
128