



**PRE**  
 AREA=483,573 S.F.  
 WOODS=130,944 S.F.  
 GRASS=245,959 S.F.  
 PAVEMENT=112,792 S.F.  
 BUILDING=1,244 S.F.



WATERSHED MAP - PRE

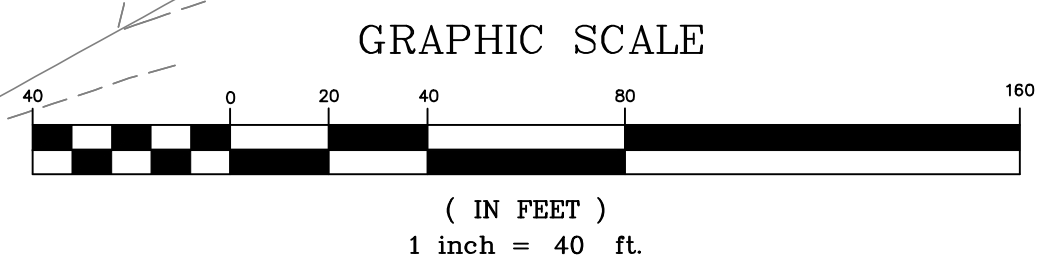


**PRINCE COMPANY, INC.**  
 ENGINEERING DIVISION  
 PO BOX 298  
 TIVERTON, RI 02878  
 401.816.5385  
 PRINCEENGINEERING@GMAIL.COM

REVISIONS

No.	DATE	DRWN	CHKD
1.	7-14-21	JAR	TJP
2.	9-30-21	KAB	TJP
3.	12-29-21	KAB	TJP

MODIFICATION TO SPECIAL USE PERMIT & SITE PLAN APPROVAL & DEFINITIVE SUBDIVISION PLAN APPROVAL DEFINITIVE PLAN SUBMISSION for BAY POINT CLUB MIXED USE DEVELOPMENT PHASE II & III in WAREHAM, MASSACHUSETTS



SCALE: 1"=40'	SHEET NO: 1 OF 2
DRAWN BY: TJP	DESIGN BY: TJP
DATE: 5/26/21	CHECKED BY: TJP
PROJECT NO.: LD13-1 PH II/III	