PARENTEAU

12,14,16 OVER JORDAN ROAD
WAREHAM, MA 02571

Drawing List

Sheet Number	Sheet Name
0.0	COVER
A12.0	12 OVER JORDAN GROUND LEVEL PLAN
A12.1	12 OVER JORDAN FIRST FLOOR PLAN
A12.2	12 OVER JORDAN SECOND FLOOR PLAN
A12.3	12 OVER JORDAN EXTERIOR ELEVATION
A14.1	14 OVER JORDAN FLOOR PLANS
A14.2	14 OVER JORDAN EXTERIOR ELEVATION
A16.1	16 OVER JORDAN FLOOR PLANS
A16.2	16 OVER JORDAN EXTERIOR ELEVATION

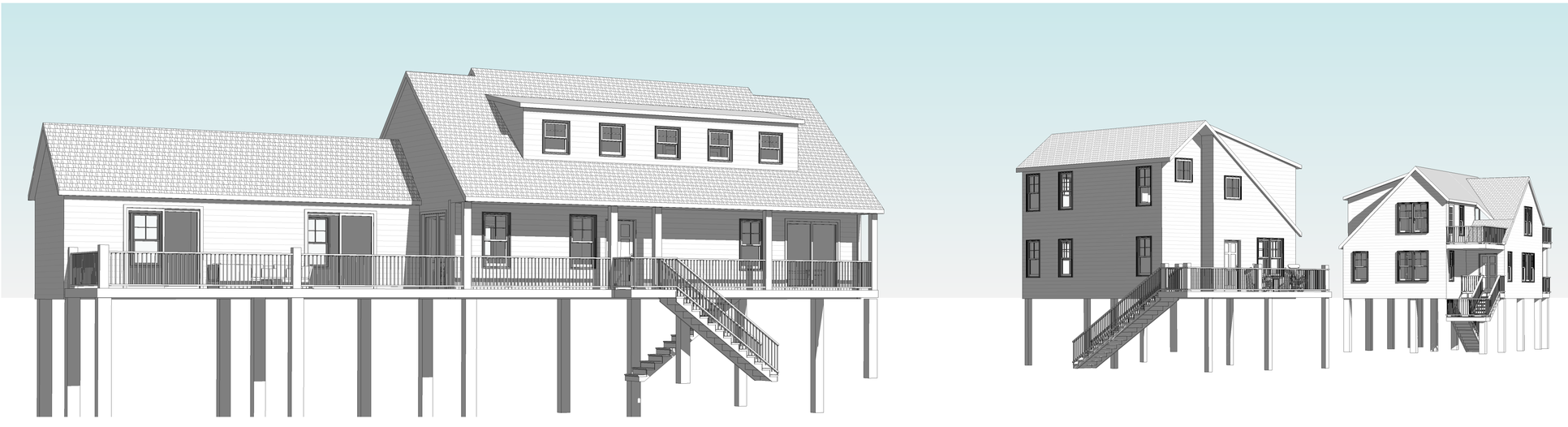

LONGFELLOW DESIGN • BUILD
367 MAIN STREET FALMOUTH, MA 02540
LONGFELLOWDB.COM 617-909-7317

CONSULTANT

REVISION

#	DESCRIPTION	DATE

NOTES

VERIFY ALL DIMENSIONS IN FIELD.

PROJECT TITLE
PARENTEAU

12,14,16 OVER JORDAN ROAD
WAREHAM, MA 02571

PHASE
DESIGN DEVELOPMENT

DRAWING TITLE
COVER

PROJECT NUMBER 121416

DATE NOVEMBER 3, 2020

DRAWN BY: SGE

0.0

Scale

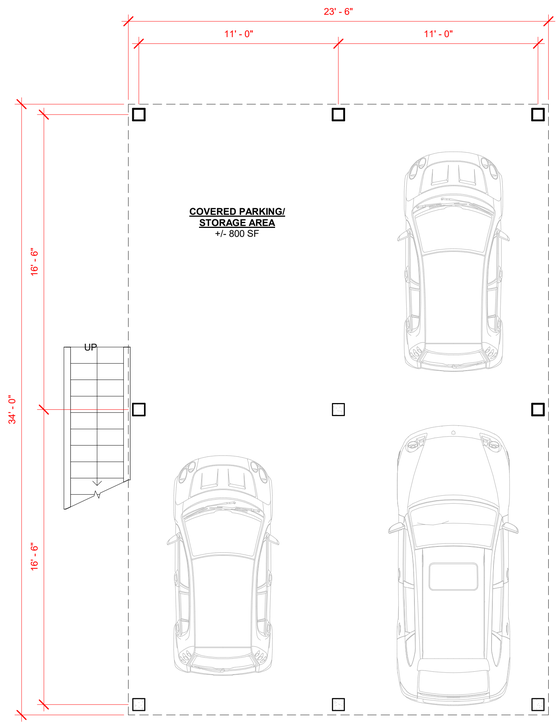

1 GROUND LEVEL PLAN
1/4" = 1'-0"

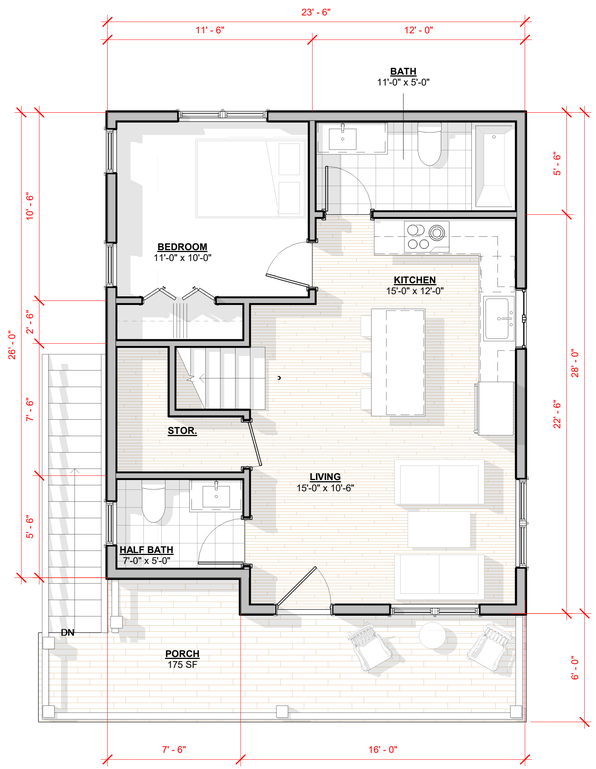

2 FIRST FLOOR PLAN
1/4" = 1'-0"

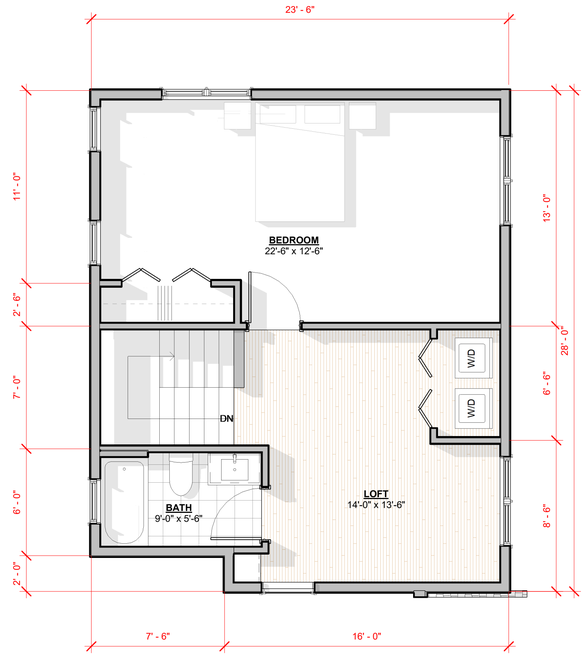

3 SECOND FLOOR PLAN
1/4" = 1'-0"

LONGFELLOW
DESIGN • BUILD
367 MAIN STREET FALMOUTH, MA 02540
LONGFELLOWDB.COM 617-909-7317

CONSULTANT

REVISION

#	DESCRIPTION	DATE

NOTES

VERIFY ALL DIMENSIONS IN FIELD.

PROJECT TITLE
PARENTEAU

12,14,16 OVER JORDAN ROAD
WAREHAM, MA 02571

PHASE
DESIGN DEVELOPMENT

DRAWING TITLE
14 OVER JORDAN FLOOR PLANS

PROJECT NUMBER 121416

DATE NOVEMBER 3, 2020

DRAWN BY: KVB

A14.1

Scale 1/4" = 1'-0"

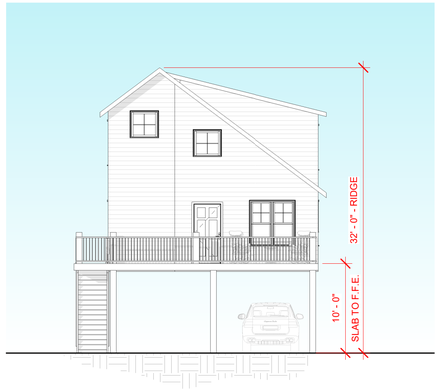

1 FRONT ELEVATION
1/8" = 1'-0"

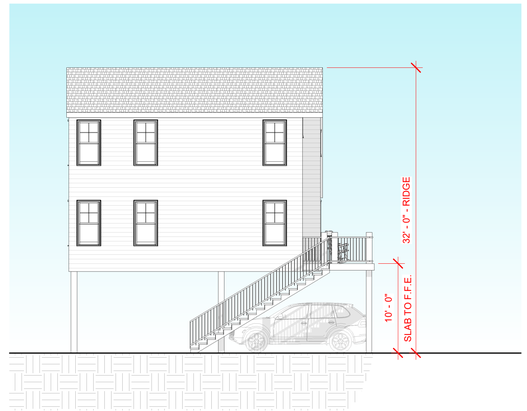

2 LEFT ELEVATION
1/8" = 1'-0"

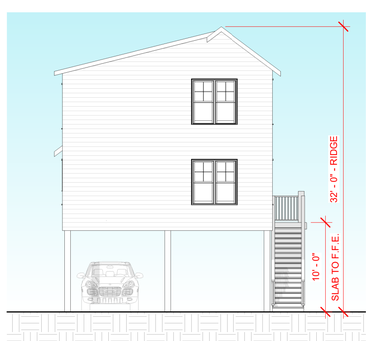

3 REAR ELEVATION
1/8" = 1'-0"

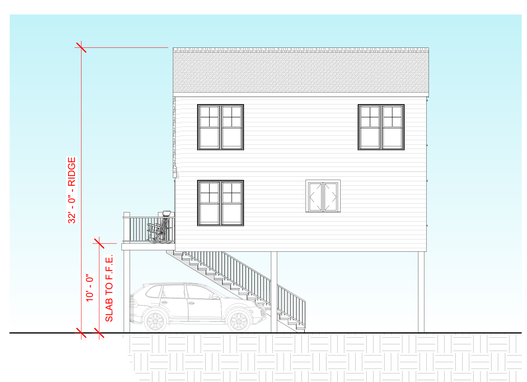

4 RIGHT ELEVATION
1/8" = 1'-0"

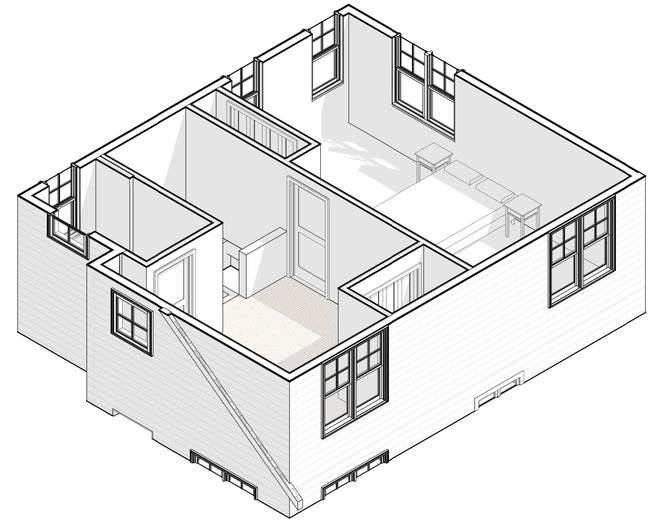

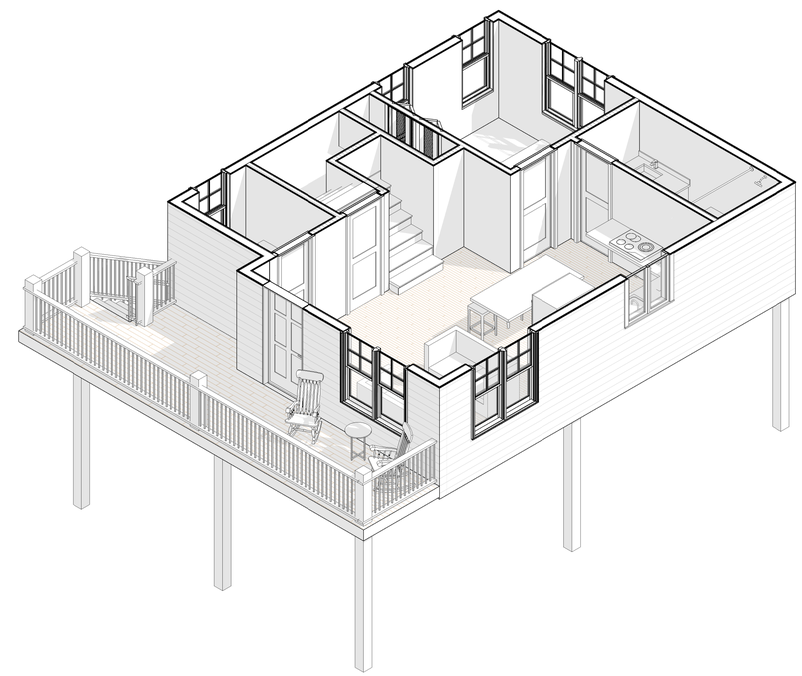

LONGFELLOW
DESIGN • BUILD
367 MAIN STREET FALMOUTH, MA 02540
LONGFELLOWDB.COM 617-909-7317

CONSULTANT

REVISION

#	DESCRIPTION	DATE

NOTES
VERIFY ALL DIMENSIONS IN FIELD.

PROJECT TITLE
PARENTEAU

12,14,16 OVER JORDAN ROAD
WAREHAM, MA 02571

PHASE
DESIGN DEVELOPMENT

DRAWING TITLE
14 OVER JORDAN
EXTERIOR ELEVATION

PROJECT NUMBER 121416
DATE NOVEMBER 3, 2020
DRAWN BY: KVB

A14.2

Scale 1/8" = 1'-0"